

Montgomery County
General Election
November 2, 1982

MONTGOMERY COUNTY, ILLINOIS - GENERAL ELECTION - NOVEMBER 2, 1982

1	MONTGOMERY COUNTY, ILLINOIS - GENERAL ELECTION - NOVEMBER 2, 1982												1	
2	1-NUMBER OF BALLOTS				2-NUMBER OF WHITE BALLOTS				3-NUMBER OF YELLOW BALLOTS				2	
3	4-NUMBER OF GREEN BALLOTS				5-NUMBER OF ORANGE BALLOTS				6-NUMBER OF BROWN BALLOTS				3	
4	7-NUMBER OF BLUE BALLOTS				8-NUMBER OF CREAM BALLOTS				9-YES				4	
5	10-NO				11-DEM-DEMOCRATIC				12-REP-REPUBLICAN				5	
6	PROPOSED AMENDMENT TO SECTION 9 OF ARTICLE I (BAIL)				STRAIGHT PARTY TICKET				STRAIGHT PARTY TICKET				6	
7	PROPOSED AMENDMENT TO SECTION 9 OF ARTICLE I (BAIL)				STRAIGHT PARTY TICKET				STRAIGHT PARTY TICKET				7	
8	PROPOSED AMENDMENT TO SECTION 9 OF ARTICLE I (BAIL)				STRAIGHT PARTY TICKET				STRAIGHT PARTY TICKET				8	
9	PROPOSED AMENDMENT TO SECTION 9 OF ARTICLE I (BAIL)				STRAIGHT PARTY TICKET				STRAIGHT PARTY TICKET				9	
10	PROPOSED AMENDMENT TO SECTION 9 OF ARTICLE I (BAIL)				STRAIGHT PARTY TICKET				STRAIGHT PARTY TICKET				10	
11	PROPOSED AMENDMENT TO SECTION 9 OF ARTICLE I (BAIL)				STRAIGHT PARTY TICKET				STRAIGHT PARTY TICKET				11	
12	PROPOSED AMENDMENT TO SECTION 9 OF ARTICLE I (BAIL)				STRAIGHT PARTY TICKET				STRAIGHT PARTY TICKET				12	
13	PROPOSED AMENDMENT TO SECTION 9 OF ARTICLE I (BAIL)				STRAIGHT PARTY TICKET				STRAIGHT PARTY TICKET				13	
14	PROPOSED AMENDMENT TO SECTION 9 OF ARTICLE I (BAIL)				STRAIGHT PARTY TICKET				STRAIGHT PARTY TICKET				14	
15	PROPOSED AMENDMENT TO SECTION 9 OF ARTICLE I (BAIL)				STRAIGHT PARTY TICKET				STRAIGHT PARTY TICKET				15	
16	PROPOSED AMENDMENT TO SECTION 9 OF ARTICLE I (BAIL)				STRAIGHT PARTY TICKET				STRAIGHT PARTY TICKET				16	
17	PROPOSED AMENDMENT TO SECTION 9 OF ARTICLE I (BAIL)				STRAIGHT PARTY TICKET				STRAIGHT PARTY TICKET				17	
18	PROPOSED AMENDMENT TO SECTION 9 OF ARTICLE I (BAIL)				STRAIGHT PARTY TICKET				STRAIGHT PARTY TICKET				18	
19	PROPOSED AMENDMENT TO SECTION 9 OF ARTICLE I (BAIL)				STRAIGHT PARTY TICKET				STRAIGHT PARTY TICKET				19	
20	PROPOSED AMENDMENT TO SECTION 9 OF ARTICLE I (BAIL)				STRAIGHT PARTY TICKET				STRAIGHT PARTY TICKET				20	
21	PROPOSED AMENDMENT TO SECTION 9 OF ARTICLE I (BAIL)				STRAIGHT PARTY TICKET				STRAIGHT PARTY TICKET				21	
22	PROPOSED AMENDMENT TO SECTION 9 OF ARTICLE I (BAIL)				STRAIGHT PARTY TICKET				STRAIGHT PARTY TICKET				22	
23	PROPOSED AMENDMENT TO SECTION 9 OF ARTICLE I (BAIL)				STRAIGHT PARTY TICKET				STRAIGHT PARTY TICKET				23	
24	PROPOSED AMENDMENT TO SECTION 9 OF ARTICLE I (BAIL)				STRAIGHT PARTY TICKET				STRAIGHT PARTY TICKET				24	
25	PROPOSED AMENDMENT TO SECTION 9 OF ARTICLE I (BAIL)				STRAIGHT PARTY TICKET				STRAIGHT PARTY TICKET				25	
26	PROPOSED AMENDMENT TO SECTION 9 OF ARTICLE I (BAIL)				STRAIGHT PARTY TICKET				STRAIGHT PARTY TICKET				26	
27	PROPOSED AMENDMENT TO SECTION 9 OF ARTICLE I (BAIL)				STRAIGHT PARTY TICKET				STRAIGHT PARTY TICKET				27	
28	PROPOSED AMENDMENT TO SECTION 9 OF ARTICLE I (BAIL)				STRAIGHT PARTY TICKET				STRAIGHT PARTY TICKET				28	
29	PROPOSED AMENDMENT TO SECTION 9 OF ARTICLE I (BAIL)				STRAIGHT PARTY TICKET				STRAIGHT PARTY TICKET				29	
30	PROPOSED AMENDMENT TO SECTION 9 OF ARTICLE I (BAIL)				STRAIGHT PARTY TICKET				STRAIGHT PARTY TICKET				30	
31	PROPOSED AMENDMENT TO SECTION 9 OF ARTICLE I (BAIL)				STRAIGHT PARTY TICKET				STRAIGHT PARTY TICKET				31	
32	PROPOSED AMENDMENT TO SECTION 9 OF ARTICLE I (BAIL)				STRAIGHT PARTY TICKET				STRAIGHT PARTY TICKET				32	
33	PROPOSED AMENDMENT TO SECTION 9 OF ARTICLE I (BAIL)				STRAIGHT PARTY TICKET				STRAIGHT PARTY TICKET				33	
34	PROPOSED AMENDMENT TO SECTION 9 OF ARTICLE I (BAIL)				STRAIGHT PARTY TICKET				STRAIGHT PARTY TICKET				34	
35	PROPOSED AMENDMENT TO SECTION 9 OF ARTICLE I (BAIL)				STRAIGHT PARTY TICKET				STRAIGHT PARTY TICKET				35	
36	PROPOSED AMENDMENT TO SECTION 9 OF ARTICLE I (BAIL)				STRAIGHT PARTY TICKET				STRAIGHT PARTY TICKET				36	
37	PROPOSED AMENDMENT TO SECTION 9 OF ARTICLE I (BAIL)				STRAIGHT PARTY TICKET				STRAIGHT PARTY TICKET				37	
38	PROPOSED AMENDMENT TO SECTION 9 OF ARTICLE I (BAIL)				STRAIGHT PARTY TICKET				STRAIGHT PARTY TICKET				38	
39	PROPOSED AMENDMENT TO SECTION 9 OF ARTICLE I (BAIL)				STRAIGHT PARTY TICKET				STRAIGHT PARTY TICKET				39	
40	PROPOSED AMENDMENT TO SECTION 9 OF ARTICLE I (BAIL)				STRAIGHT PARTY TICKET				STRAIGHT PARTY TICKET				40	
41	PROPOSED AMENDMENT TO SECTION 9 OF ARTICLE I (BAIL)				STRAIGHT PARTY TICKET				STRAIGHT PARTY TICKET				41	
42	PROPOSED AMENDMENT TO SECTION 9 OF ARTICLE I (BAIL)				STRAIGHT PARTY TICKET				STRAIGHT PARTY TICKET				42	
43	PROPOSED AMENDMENT TO SECTION 9 OF ARTICLE I (BAIL)				STRAIGHT PARTY TICKET				STRAIGHT PARTY TICKET				43	
44	PROPOSED AMENDMENT TO SECTION 9 OF ARTICLE I (BAIL)				STRAIGHT PARTY TICKET				STRAIGHT PARTY TICKET				44	
45	PROPOSED AMENDMENT TO SECTION 9 OF ARTICLE I (BAIL)				STRAIGHT PARTY TICKET				STRAIGHT PARTY TICKET				45	
46	PROPOSED AMENDMENT TO SECTION 9 OF ARTICLE I (BAIL)				STRAIGHT PARTY TICKET				STRAIGHT PARTY TICKET				46	
47	PROPOSED AMENDMENT TO SECTION 9 OF ARTICLE I (BAIL)				STRAIGHT PARTY TICKET				STRAIGHT PARTY TICKET				47	
48	PROPOSED AMENDMENT TO SECTION 9 OF ARTICLE I (BAIL)				STRAIGHT PARTY TICKET				STRAIGHT PARTY TICKET				48	
49	PROPOSED AMENDMENT TO SECTION 9 OF ARTICLE I (BAIL)				STRAIGHT PARTY TICKET				STRAIGHT PARTY TICKET				49	
50	PROPOSED AMENDMENT TO SECTION 9 OF ARTICLE I (BAIL)				STRAIGHT PARTY TICKET				STRAIGHT PARTY TICKET				50	
51	PROPOSED AMENDMENT TO SECTION 9 OF ARTICLE I (BAIL)				STRAIGHT PARTY TICKET				STRAIGHT PARTY TICKET				51	
52	PROPOSED AMENDMENT TO SECTION 9 OF ARTICLE I (BAIL)				STRAIGHT PARTY TICKET				STRAIGHT PARTY TICKET				52	
53	PROPOSED AMENDMENT TO SECTION 9 OF ARTICLE I (BAIL)				STRAIGHT PARTY TICKET				STRAIGHT PARTY TICKET				53	
54	PROPOSED AMENDMENT TO SECTION 9 OF ARTICLE I (BAIL)				STRAIGHT PARTY TICKET				STRAIGHT PARTY TICKET				54	
55	PROPOSED AMENDMENT TO SECTION 9 OF ARTICLE I (BAIL)				STRAIGHT PARTY TICKET				STRAIGHT PARTY TICKET				55	
56	PROPOSED AMENDMENT TO SECTION 9 OF ARTICLE I (BAIL)				STRAIGHT PARTY TICKET				STRAIGHT PARTY TICKET				56	
57	PROPOSED AMENDMENT TO SECTION 9 OF ARTICLE I (BAIL)				STRAIGHT PARTY TICKET				STRAIGHT PARTY TICKET				57	
	PRECINCT	1	2	3	4	5	6	7	8	9	10	11	12	
15	AUDUBON 1	132	132	0	0	0	0	0	0	44	2	30	10	
16	AUDUBON 2	159	159	0	0	0	0	0	0	70	8	13	29	
17	BOIS D'ARC 1	79	63	14	0	0	0	0	0	28	2	12	32	
18	BOIS D'ARC 2	410	410	0	0	0	0	0	0	116	20	106	70	
19	BUTLER GROVE	365	365	0	0	0	0	0	0	123	18	29	38	
20	EAST FORK 1	344	344	0	0	0	0	0	0	91	13	95	24	
21	EAST FORK 2	100	100	0	0	0	0	0	0	26	13	15	7	
22	EAST FORK 3	444	444	0	0	0	0	0	0	138	22	78	20	
23	EAST FORK 4	254	254	0	0	0	0	0	0	66	13	50	9	
24	FILLMORE	362	362	0	0	0	0	0	0	161	15	43	32	
25	GRISHAM 1	223	223	0	0	0	0	0	0	54	7	69	18	
26	GRISHAM 2	113	113	0	0	0	0	0	0	25	9	27	12	
27	HARVEL	158	158	0	0	0	0	0	0	44	8	16	32	
28	HILLSBORO 1	414	414	0	0	0	0	0	0	136	17	57	33	
29	HILLSBORO 2	248	248	0	0	0	0	0	0	86	13	32	16	
30	HILLSBORO 3	450	450	0	0	0	0	0	0	175	21	37	55	
31	HILLSBORO 4	329	329	0	0	0	0	0	0	93	21	52	19	
32	HILLSBORO 5	784	784	0	0	0	0	0	0	277	49	88	39	
33	HILLSBORO 6	537	537	0	0	0	0	0	0	136	25	107	20	
34	IRVING 1	243	243	0	0	0	0	0	0	83	14	26	21	
35	IRVING 2	165	165	0	0	0	0	0	0	41	8	18	15	
36	NOKOMIS 1	218	218	0	0	0	0	0	0	61	12	64	14	
37	NOKOMIS 2	298	298	0	0	0	0	0	0	112	15	51	35	
38	NOKOMIS 3	412	412	0	0	0	0	0	0	133	26	66	54	
39	NOKOMIS 4	244	244	0	0	0	0	0	0	74	12	43	31	
40	NOKOMIS 5	428	428	0	0	0	0	0	0	145	21	67	79	
41	NORTH LITCHFIELD 1	392	392	0	0	0	0	0	0	154	20	47	86	
42	NORTH LITCHFIELD 2	467	467	0	0	0	0	0	0	158	18	58	105	
43	NORTH LITCHFIELD 3	341	341	0	0	0	0	0	0	118	13	56	62	
44	NORTH LITCHFIELD 4	249	249	0	0	0	0	0	0	87	14	58	43	
45	NORTH LITCHFIELD 5	338	338	0	0	0	0	0	0	111	28	60	73	
46	NORTH LITCHFIELD 6	442	442	0	0	0	0	0	0	188	23	70	56	
47	PITMAN	305	305	0	0	0	0	0	0	128	11	44	74	
48	RAYMOND	657	657	0	0	0	0	0	0	216	18	74	109	
49	ROUNTREE	171	171	0	0	0	0	0	0	86	11	5	37	
50	SOUTH FILLMORE	127	127	0	0	0	0	0	0	38	8	32	15	
51	SOUTH LITCHFIELD 1	335	335	0	0	0	0	0	0	100	21	52	58	
52	SOUTH LITCHFIELD 2	467	467	0	0	0	0	0	0	128	15	62	46	
53	SOUTH LITCHFIELD 3	315	315	0	0	0	0	0	0	89	9	36	40	

MONTGOMERY COUNTY, ILLINOIS - GENERAL ELECTION - NOVEMBER 2, 1982

PRECINCT	13	14	15	16	17	18	19	20	21	22	23	24
AUDUBON 1	0	0	0	51	76	0	1	57	62	0	1	51
AUDUBON 2	0	0	0	51	100	0	1	52	94	0	0	47
BOIS D'ARC 1	1	0	0	19	56	1	0	20	56	1	0	17
BOIS D'ARC 2	0	0	0	220	173	1	1	239	151	0	2	190
BUTLER GROVE	0	0	1	122	222	1	1	180	168	0	3	121
EAST FORK 1	1	4	0	156	164	1	1	191	116	3	0	159
EAST FORK 2	0	2	0	33	60	0	0	39	52	0	2	41
EAST FORK 3	0	7	0	209	209	0	4	254	161	1	4	200
EAST FORK 4	0	3	0	116	121	0	1	139	85	3	1	123
FILLMORE	0	0	0	138	203	0	2	163	162	1	1	138
GRISHAM 1	0	4	0	109	98	1	2	138	64	0	2	139
GRISHAM 2	0	0	0	46	62	0	0	63	41	0	0	55
HARVEL	0	0	0	59	95	0	0	83	67	0	0	50
HILLSBORO 1	0	4	0	174	219	0	0	219	173	1	0	177
HILLSBORO 2	0	4	0	100	140	2	1	118	116	1	0	106
HILLSBORO 3	1	9	0	149	271	1	4	195	226	4	0	152
HILLSBORO 4	0	4	0	156	156	3	0	168	131	1	2	143
HILLSBORO 5	0	7	0	302	445	2	4	396	345	1	3	296
HILLSBORO 6	0	3	0	271	230	2	3	337	154	1	3	305
IRVING 1	0	0	0	84	144	2	0	117	109	2	0	86
IRVING 2	0	0	0	65	82	0	0	78	69	1	3	68
NOKOMIS 1	0	0	0	130	74	4	0	149	55	0	1	129
NOKOMIS 2	0	0	0	110	173	0	1	133	146	1	1	101
NOKOMIS 3	2	0	0	154	233	3	0	179	193	4	0	148
NOKOMIS 4	0	0	0	94	135	0	1	112	121	0	1	96
NOKOMIS 5	0	0	1	169	235	2	3	211	194	1	3	173
NORTH LITCHFIELD 1	0	0	0	131	239	0	1	155	211	3	0	126
NORTH LITCHFIELD 2	0	0	0	143	297	2	3	185	252	0	2	152
NORTH LITCHFIELD 3	0	0	0	134	196	2	1	149	174	0	0	120
NORTH LITCHFIELD 4	1	0	0	126	106	1	0	124	111	1	0	110
NORTH LITCHFIELD 5	0	0	0	121	201	0	2	147	177	1	3	127
NORTH LITCHFIELD 6	0	0	0	173	244	0	3	191	229	1	1	156
PITMAN	0	0	0	104	183	1	1	135	134	0	0	90
RAYMOND	0	0	0	231	394	3	1	294	330	2	2	214
ROUNTREE	0	0	0	27	137	0	1	45	119	0	1	31
SOUTH FILLMORE	0	0	0	62	56	0	0	62	55	0	0	52
SOUTH LITCHFIELD 1	0	4	0	168	151	0	5	188	119	2	4	150
SOUTH LITCHFIELD 2	0	8	0	263	169	1	1	299	138	0	3	244
SOUTH LITCHFIELD 3	0	1	0	171	121	0	0	189	95	1	0	177
SOUTH LITCHFIELD 4	1	6	0	167	76	2	1	175	62	2	3	171
WALSHVILLE	0	0	0	45	90	1	0	59	74	1	0	47

MONTGOMERY COUNTY, ILLINOIS - GENERAL ELECTION - NOVEMBER 2, 1982

PRECINCT	25	26	27	28	29	30	31	32	33	34	35	36
AUDUBON 1	74	0	0	82	35	0	2	66	53	0	1	52
AUDUBON 2	104	1	0	86	61	1	1	62	83	0	0	51
BOIS D'ARC 1	58	1	0	34	42	1	0	21	55	1	0	21
BOIS D'ARC 2	210	2	0	297	103	3	0	252	139	2	3	232
BUTLER GROVE	234	0	1	245	102	1	2	200	146	2	3	172
EAST FORK 1	162	1	3	221	92	2	3	202	101	2	5	167
EAST FORK 2	53	0	0	55	35	1	1	40	48	1	1	38
EAST FORK 3	199	0	2	324	92	3	3	279	132	3	6	243
EAST FORK 4	111	1	0	169	58	1	1	150	77	1	1	125
FILLMORE	207	0	2	231	94	2	3	199	129	1	5	154
GRISHAM 1	73	0	1	171	37	0	1	150	52	3	2	144
GRISHAM 2	53	0	0	71	35	0	0	71	35	0	0	66
HARVEL	105	0	0	102	48	0	1	84	67	1	0	62
HILLSBORD 1	222	1	0	277	117	1	2	226	168	2	1	201
HILLSBORD 2	130	0	2	166	64	1	4	130	95	4	2	120
HILLSBORD 3	280	2	1	272	152	4	1	211	203	4	6	155
HILLSBORD 4	172	2	1	221	89	2	1	190	118	0	1	156
HILLSBORD 5	460	2	0	521	208	1	5	441	290	2	3	369
HILLSBORD 6	210	2	0	404	83	2	4	352	136	1	2	312
IRVING 1	147	1	1	153	78	2	0	129	101	1	0	102
IRVING 2	83	2	2	108	40	1	6	89	59	3	2	80
NOKOMIS 1	81	1	0	158	42	1	0	143	59	1	2	137
NOKOMIS 2	187	0	3	171	105	0	4	133	148	2	4	113
NOKOMIS 3	241	2	0	243	134	3	0	189	189	2	1	165
NOKOMIS 4	138	0	1	141	66	1	1	114	116	0	0	107
NOKOMIS 5	245	0	1	269	139	1	2	215	193	1	3	174
NORTH LITCHFIELD 1	253	0	1	200	170	0	1	159	206	1	2	148
NORTH LITCHFIELD 2	303	1	1	253	188	1	3	198	233	2	3	185
NORTH LITCHFIELD 3	207	2	0	191	124	2	1	157	164	1	1	136
NORTH LITCHFIELD 4	128	1	1	150	81	3	3	135	96	3	2	125
NORTH LITCHFIELD 5	201	1	1	181	138	1	1	157	161	1	3	136
NORTH LITCHFIELD 6	269	3	1	283	135	1	1	223	189	3	3	199
PITMAN	206	1	0	172	118	1	3	136	152	1	3	109
RAYMOND	423	3	2	413	217	3	2	305	318	2	3	264
ROUNTREE	135	2	0	75	88	1	2	50	112	1	2	43
SOUTH FILLMORE	71	0	0	70	46	2	0	69	46	1	0	61
SOUTH LITCHFIELD 1	162	0	3	215	94	0	2	200	107	0	3	154
SOUTH LITCHFIELD 2	188	1	1	331	105	1	2	293	135	1	3	217
SOUTH LITCHFIELD 3	120	1	2	212	76	3	0	185	100	3	2	158
SOUTH LITCHFIELD 4	82	1	0	207	36	3	1	191	47	2	3	145

MONTGOMERY COUNTY, ILLINOIS - GENERAL ELECTION - NOVEMBER 2, 1982

PRECINCT	37	38	39	40	41	42	43	44	45	46	47	48
AUDUBON 1	52	50	45	43	44	3	3	1	5	4	3	65
AUDUBON 2	51	44	82	73	84	1	1	0	8	3	5	68
BOIS D'ARC 1	27	23	44	48	51	1	1	2	2	1	2	23
BOIS D'ARC 2	242	217	125	115	129	8	6	9	14	10	10	238
BUTLER GROVE	176	154	120	106	120	9	4	5	22	7	11	168
EAST FORK 1	190	162	85	85	100	1	6	4	18	6	11	0
EAST FORK 2	49	44	29	31	35	0	1	2	6	2	3	0
EAST FORK 3	259	224	102	104	122	4	11	5	24	19	21	0
EAST FORK 4	137	121	53	54	63	3	4	3	11	1	5	0
FILLMORE	153	136	114	110	108	6	1	2	18	7	9	176
GRISHAM 1	154	141	25	30	39	4	4	5	6	4	2	0
GRISHAM 2	64	56	35	34	36	0	1	0	1	1	0	0
HARVEL	71	59	60	56	60	2	2	1	6	3	3	67
HILLSBORO 1	227	201	132	127	144	3	5	10	11	6	9	0
HILLSBORO 2	124	104	75	76	84	6	7	6	9	6	1	0
HILLSBORO 3	199	158	172	166	191	6	6	6	29	17	21	0
HILLSBORO 4	185	163	87	89	106	3	6	3	14	7	8	0
HILLSBORO 5	410	346	212	214	261	7	16	12	39	22	16	0
HILLSBORO 6	340	308	85	78	113	8	11	13	24	12	14	0
IRVING 1	108	92	80	77	90	5	5	4	15	6	10	118
IRVING 2	76	66	44	37	45	2	3	1	14	5	5	95
NOKOMIS 1	133	124	45	35	36	2	4	2	4	4	2	155
NOKOMIS 2	118	103	133	127	132	7	4	4	11	3	6	142
NOKOMIS 3	184	156	168	154	163	3	7	3	14	2	8	183
NOKOMIS 4	109	98	101	104	110	9	2	4	5	1	2	122
NOKOMIS 5	181	163	168	158	164	4	4	4	16	3	12	208
NORTH LITCHFIELD 1	153	125	173	164	185	6	1	4	21	8	13	147
NORTH LITCHFIELD 2	192	162	211	194	218	9	3	4	26	11	16	187
NORTH LITCHFIELD 3	156	124	143	129	154	4	3	4	20	5	10	126
NORTH LITCHFIELD 4	121	117	80	76	88	4	4	5	8	6	4	131
NORTH LITCHFIELD 5	142	127	153	145	154	4	7	6	15	4	8	145
NORTH LITCHFIELD 6	203	185	157	141	152	7	3	7	18	12	17	203
PITMAN	127	112	134	130	137	7	4	3	10	7	5	147
RAYMOND	285	240	257	240	270	10	9	8	27	12	14	293
ROUNTREE	48	40	110	103	112	2	1	1	5	2	4	48
SOUTH FILLMORE	61	59	41	41	43	1	0	1	2	0	1	0
SOUTH LITCHFIELD 1	162	153	100	91	101	1	2	3	14	10	9	0

PRECINCT	37	38	39	40	41	42	43	44	45	46	47	48
SOUTH LITCHFIELD 2	254	212	101	100	112	3	4	6	24	7	10	0
SOUTH LITCHFIELD 3	175	159	77	82	95	1	4	6	8	4	6	0
SOUTH LITCHFIELD 4	158	142	40	42	52	3	5	4	13	7	8	0
WALSHVILLE	64	55	54	58	58	1	2	0	4	2	2	0
WITT 1	48	40	41	45	45	2	0	2	2	1	1	48
WITT 2	119	107	76	62	72	4	3	4	12	7	8	155
WITT 3	160	146	73	61	70	7	6	5	10	4	6	182
ZANESVILLE	125	108	114	105	119	6	0	7	15	13	15	127
TOTALS	6776	5930	4558	4348	4869	191	186	193	599	284	356	3767

FORM 1211 1/2 08
PRINTED IN U.S.A.

MONTGOMERY COUNTY, ILLINOIS - GENERAL ELECTION - NOVEMBER 2, 1982

49-REP-PAUL FINDLEY REPRESENTATIVE IN CONGRESS 20TH CONGRESSIONAL DISTRICT													50-DEM-MELVIN PRICE REPRESENTATIVE IN CONGRESS 21ST CONGRESSIONAL DISTRICT													51-REP-ROBERT H. GAFFNER REPRESENTATIVE IN CONGRESS 21ST CONGRESSIONAL DISTRICT												
52-BOG-SANDRA L. CLIMACO REPRESENTATIVE IN CONGRESS 21ST CONGRESSIONAL DISTRICT													53-DEM-VINCE DEMUZIO STATE SENATOR 49TH LEGISLATIVE DISTRICT													54-REP-JOHN GLYNN STATE SENATOR 49TH LEGISLATIVE DISTRICT												
55-DEM-SNYDER E. HERRIN II STATE SENATOR 50TH LEGISLATIVE DISTRICT													56-REP-JOHN A. DAVIDSON STATE SENATOR 50TH LEGISLATIVE DISTRICT													57-DEM-GARY HANNIG REPRESENTATIVE IN THE G. A. 98TH REPRESENTATIVE DISTRICT												
58-REP-A. C. "JUNIE" BARTULIS REPRESENTATIVE IN THE G. A. 98TH REPRESENTATIVE DISTRICT													59-DEM-JOHN MICHAEL MARTY REPRESENTATIVE IN THE G. A. 100TH REPRESENTATIVE DISTRICT													60-REP-JOSEPHINE K. OBLINGER REPRESENTATIVE IN THE G. A. 100TH REPRESENTATIVE DISTRICT												
PRECINCT	49	50	51	52	53	54	55	56	57	58	59	60	49	50	51	52	53	54	55	56	57	58	59	60														
AUDUBON 1	61	0	0	0	0	0	44	81	0	0	72	53	0	0	0	0	0	0	0	0	0	0	0	0														
AUDUBON 2	85	0	0	0	0	0	37	113	0	0	49	103	0	0	0	0	0	0	0	0	0	0	0	0														
BOIS D'ARC 1	53	0	0	0	0	0	15	69	0	0	15	41	0	0	0	0	0	0	0	0	0	0	0	0														
BOIS D'ARC 2	169	0	0	0	0	0	175	229	0	0	203	199	0	0	0	0	0	0	0	0	0	0	0	0														
BUTLER GROVE	194	0	0	0	0	0	91	270	0	0	187	174	0	0	0	0	0	0	0	0	0	0	0	0														
EAST FORK 1	0	193	115	4	208	167	0	0	223	97	0	0	0	0	0	0	0	0	0	0	0	0	0	0														
EAST FORK 2	0	45	45	2	46	43	0	0	55	37	0	0	0	0	0	0	0	0	0	0	0	0	0	0														
EAST FORK 3	0	258	147	7	299	123	0	0	292	131	0	0	0	0	0	0	0	0	0	0	0	0	0	0														
EAST FORK 4	0	144	79	3	164	69	0	0	180	60	0	0	0	0	0	0	0	0	0	0	0	0	0	0														
FILLMORE	170	0	0	0	0	0	104	244	0	0	210	135	0	0	0	0	0	0	0	0	0	0	0	0														
GRISHAM 1	0	151	54	4	166	41	0	0	163	45	0	0	0	0	0	0	0	0	0	0	0	0	0	0														
GRISHAM 2	0	62	46	0	67	41	0	0	70	38	0	0	0	0	0	0	0	0	0	0	0	0	0	0														
HARVEL	88	0	0	0	0	0	51	103	0	0	59	95	0	0	0	0	0	0	0	0	0	0	0	0														
HILLSBORO 1	0	210	167	4	0	0	143	261	0	0	240	165	0	0	0	0	0	0	0	0	0	0	0	0														
HILLSBORO 2	0	111	115	4	0	0	78	162	0	0	150	94	0	0	0	0	0	0	0	0	0	0	0	0														
HILLSBORO 3	0	189	215	9	0	0	111	318	0	0	199	236	0	0	0	0	0	0	0	0	0	0	0	0														
HILLSBORO 4	0	182	120	4	0	0	119	196	0	0	207	109	0	0	0	0	0	0	0	0	0	0	0	0														
HILLSBORO 5	0	391	327	7	0	0	235	526	0	0	441	324	0	0	0	0	0	0	0	0	0	0	0	0														
HILLSBORO 6	0	349	133	6	0	0	249	268	0	0	362	157	0	0	0	0	0	0	0	0	0	0	0	0														
IRVING 1	118	0	0	0	0	0	72	164	0	0	127	111	0	0	0	0	0	0	0	0	0	0	0	0														
IRVING 2	66	0	0	0	0	0	52	103	0	0	96	60	0	0	0	0	0	0	0	0	0	0	0	0														
NOKOMIS 1	56	0	0	0	0	0	101	110	0	0	125	87	0	0	0	0	0	0	0	0	0	0	0	0														
NOKOMIS 2	149	0	0	0	0	0	87	202	0	0	106	182	0	0	0	0	0	0	0	0	0	0	0	0														
NOKOMIS 3	217	0	0	0	0	0	112	284	0	0	151	244	0	0	0	0	0	0	0	0	0	0	0	0														
NOKOMIS 4	117	0	0	0	0	0	78	161	0	0	93	148	0	0	0	0	0	0	0	0	0	0	0	0														
NOKOMIS 5	212	0	0	0	0	0	127	291	0	0	173	247	0	0	0	0	0	0	0	0	0	0	0	0														
NORTH LITCHFIELD 1	233	0	0	0	198	179	0	0	171	204	0	0	0	0	0	0	0	0	0	0	0	0	0	0														
NORTH LITCHFIELD 2	273	0	0	0	252	200	0	0	213	242	0	0	0	0	0	0	0	0	0	0	0	0	0	0														
NORTH LITCHFIELD 3	206	0	0	0	185	143	0	0	169	162	0	0	0	0	0	0	0	0	0	0	0	0	0	0														
NORTH LITCHFIELD 4	110	0	0	0	154	88	0	0	136	103	0	0	0	0	0	0	0	0	0	0	0	0	0	0														
NORTH LITCHFIELD 5	189	0	0	0	187	144	0	0	157	175	0	0	0	0	0	0	0	0	0	0	0	0	0	0														
NORTH LITCHFIELD 6	230	0	0	0	283	142	0	0	247	178	0	0	0	0	0	0	0	0	0	0	0	0	0	0														
PITMAN	153	0	0	0	0	0	96	200	0	0	121	177	0	0	0	0	0	0	0	0	0	0	0	0														
RAYMOND	350	0	0	0	0	0	171	469	0	0	279	362	0	0	0	0	0	0	0	0	0	0	0	0														
ROUNTREE	120	0	0	0	0	0	25	141	0	0	42	124	0	0	0	0	0	0	0	0	0	0	0	0														
SOUTH FILLMORE	0	57	61	0	64	51	0	0	60	56	0	0	0	0	0	0	0	0	0	0	0	0	0	0														
SOUTH LITCHFIELD 1	0	191	115	4	213	106	0	0	220	102	0	0	0	0	0	0	0	0	0	0	0	0	0	0														

PRINTED IN U.S.A.

PRECINCT	49	50	51	52	53	54	55	56	57	58	59	60
SOUTH LITCHFIELD 2	0	317	112	0	349	90	0	0	305	143	0	0
SOUTH LITCHFIELD 3	0	203	89	1	228	73	0	0	206	95	0	0
SOUTH LITCHFIELD 4	0	187	47	5	202	44	0	0	186	59	0	0
WALSHVILLE	0	66	71	0	83	56	0	0	91	50	0	0
WITT 1	57	0	0	0	0	0	24	63	0	0	62	44
WITT 2	83	0	0	0	0	0	101	131	0	0	127	105
WITT 3	95	0	0	0	0	0	130	146	0	0	157	115
ZANESVILLE	154	0	0	0	0	0	79	199	0	0	121	159
TOTALS	4008	3306	2058	73	3348	1749	2707	5515	3146	1977	4174	4076

FORM 1411 1/2 08

PRINTED IN U.S.A.

MONTGOMERY COUNTY, ILLINOIS - GENERAL ELECTION - NOVEMBER 2, 1982

PRECINCT	61	62	63	64	65	66	67	68	69	70	71	72
AUDUBON 1	68	56	70	57	71	58	84	43	0	0	0	63
AUDUBON 2	74	76	73	75	63	88	86	67	0	0	0	61
BOIS D'ARC 1	20	54	21	53	25	52	28	48	42	41	39	0
BOIS D'ARC 2	221	148	205	191	237	160	261	141	319	299	305	0
BUTLER GROVE	154	204	239	104	157	206	224	134	0	0	0	0
EAST FORK 1	180	142	279	54	167	160	282	58	0	0	0	0
EAST FORK 2	59	35	83	16	44	55	58	38	0	0	0	0
EAST FORK 3	257	161	348	83	244	186	305	126	0	0	0	0
EAST FORK 4	138	98	194	46	148	99	214	33	0	0	0	0
FILLMORE	176	161	238	123	176	177	240	108	0	0	0	0
GRISHAM 1	160	48	164	47	138	58	147	69	0	0	0	0
GRISHAM 2	70	36	84	26	61	47	68	44	0	0	0	0
HARVEL	58	92	65	87	65	89	99	54	105	105	112	0
HILLSBORO 1	189	215	304	105	205	202	229	171	0	0	0	0
HILLSBORO 2	112	124	182	62	125	120	152	91	0	0	0	0
HILLSBORO 3	160	258	296	143	213	225	278	154	0	0	0	0
HILLSBORO 4	158	157	263	62	175	148	213	108	0	0	0	0
HILLSBORO 5	342	420	385	186	374	396	367	283	0	0	0	0
HILLSBORO 6	323	192	438	86	312	213	366	158	0	0	0	0
IRVING 1	128	106	174	64	115	121	148	90	0	0	0	0
IRVING 2	82	71	119	37	83	74	111	49	0	0	0	0
NOKOMIS 1	142	63	146	64	114	101	178	37	0	0	0	168
NOKOMIS 2	122	158	135	153	92	199	167	120	0	0	0	144
NOKOMIS 3	184	201	138	237	141	237	261	132	0	0	0	215
NOKOMIS 4	104	137	107	132	82	158	128	110	0	0	0	122
NOKOMIS 5	208	206	193	225	166	253	264	153	0	0	0	221
NORTH LITCHFIELD 1	122	248	141	238	134	239	195	181	0	0	0	0
NORTH LITCHFIELD 2	148	302	142	312	178	278	232	224	0	0	0	0
NORTH LITCHFIELD 3	117	208	104	229	159	177	180	150	0	0	0	0
NORTH LITCHFIELD 4	133	103	114	127	108	106	131	111	0	0	0	0
NORTH LITCHFIELD 5	120	208	115	222	160	177	159	172	0	0	0	0
NORTH LITCHFIELD 6	167	252	157	275	200	198	254	175	0	0	0	0
PITMAN	114	174	120	175	127	167	175	118	210	177	192	0
RAYMOND	203	433	273	369	212	426	391	252	472	474	495	0
ROUNTREE	38	125	53	113	21	147	68	96	74	74	102	0
SOUTH FILLMORE	67	51	82	41	48	75	81	42	0	0	0	0
SOUTH LITCHFIELD 1	153	162	143	155	166	157	166	154	0	0	0	0
SOUTH LITCHFIELD 2	247	195	243	203	283	159	248	181	0	0	0	0

PRECINCT	61	62	63	64	65	66	67	68	69	70	71	72
SOUTH LITCHFIELD 3	162	132	146	157	203	98	165	134	0	0	0	0
SOUTH LITCHFIELD 4	167	76	159	97	180	69	179	68	0	0	0	0
WALSHVILLE	61	74	63	78	46	93	77	63	0	0	0	0
WITT 1	43	64	54	53	34	75	80	29	0	0	0	0
WITT 2	130	93	133	105	115	123	148	84	0	0	0	0
WITT 3	177	93	158	121	157	122	197	76	0	0	0	0
ZANESVILLE	101	170	128	153	130	150	170	108	207	203	229	0
TOTALS	6361	6804	7707	5773	6536	6940	8456	4953	1429	1373	1474	994

FORM 141 1/2 CB

PRINTED IN U.S.A.

MONTGOMERY COUNTY, ILLINOIS - GENERAL ELECTION - NOVEMBER 2, 1982

PRECINCT	73	74	75	76	77	78	79	80	81	82	83	84
AUDUBON 1	65	82	95	0	0	0	0	0	0	0	0	0
AUDUBON 2	97	122	118	0	0	0	0	0	0	0	0	0
BOIS D'ARC 1	0	0	0	0	0	0	0	0	0	0	0	0
BOIS D'ARC 2	0	0	0	0	0	0	0	0	0	0	0	0
BUTLER GROVE	0	0	0	0	0	0	0	0	0	0	0	0
EAST FORK 1	0	0	0	0	0	0	0	0	228	235	254	120
EAST FORK 2	0	0	0	0	0	0	0	0	54	57	81	39
EAST FORK 3	0	0	0	284	261	324	174	101	0	0	0	0
EAST FORK 4	0	0	0	0	0	0	0	0	156	191	186	84
FILLMORE	0	0	0	183	274	171	118	118	0	0	0	0
GRISHAM 1	0	0	0	0	0	0	0	0	186	167	159	69
GRISHAM 2	0	0	0	0	0	0	0	0	75	70	87	38
MARVEL	0	0	0	0	0	0	0	0	0	0	0	0
HILLSBORO 1	0	0	0	0	0	0	0	0	0	0	0	0
HILLSBORO 2	0	0	0	0	0	0	0	0	0	0	0	0
HILLSBORO 3	0	0	0	0	0	0	0	0	0	0	0	0
HILLSBORO 4	0	0	0	0	0	0	0	0	0	0	0	0
HILLSBORO 5	0	0	0	0	0	0	0	0	453	586	503	391
HILLSBORO 6	0	0	0	0	0	0	0	0	369	410	363	188
IRVING 1	0	0	0	137	101	154	160	82	0	0	0	0
IRVING 2	0	0	0	92	75	104	98	47	0	0	0	0
NOKOMIS 1	75	71	60	0	0	0	0	0	0	0	0	0
NOKOMIS 2	183	193	184	0	0	0	0	0	0	0	0	0
NOKOMIS 3	274	238	244	0	0	0	0	0	0	0	0	0
NOKOMIS 4	134	158	137	0	0	0	0	0	0	0	0	0
NOKOMIS 5	252	270	253	0	0	0	0	0	0	0	0	0
NORTH LITCHFIELD 1	0	0	0	0	0	0	0	0	0	0	0	0
NORTH LITCHFIELD 2	0	0	0	0	0	0	0	0	0	0	0	0
NORTH LITCHFIELD 3	0	0	0	0	0	0	0	0	0	0	0	0
NORTH LITCHFIELD 4	0	0	0	0	0	0	0	0	0	0	0	0
NORTH LITCHFIELD 5	0	0	0	0	0	0	0	0	0	0	0	0
NORTH LITCHFIELD 6	0	0	0	0	0	0	0	0	0	0	0	0
PITMAN	0	0	0	0	0	0	0	0	0	0	0	0
RAYMOND	0	0	0	0	0	0	0	0	0	0	0	0
ROUNTREE	0	0	0	0	0	0	0	0	0	0	0	0
SOUTH FILLMORE	0	0	0	53	94	66	36	47	0	0	0	0
SOUTH LITCHFIELD 1	0	0	0	0	0	0	0	0	0	0	0	0

80 1/2 IPI WRO

PRINTED IN U.S.A.

	PRECINCT	73	74	75	76	77	78	79	80	81	82	83	84
2	SOUTH LITCHFIELD 2	0	0	0	0	0	0	0	0	0	0	0	0
3	SOUTH LITCHFIELD 3	0	0	0	0	0	0	0	0	0	0	0	0
4	SOUTH LITCHFIELD 4	0	0	0	0	0	0	0	0	0	0	0	0
5	WALSHVILLE	0	0	0	0	0	0	0	0	0	0	0	0
6	WITT 1	0	0	0	38	61	65	73	37	0	0	0	0
7	WITT 2	0	0	0	178	69	107	161	60	0	0	0	0
8	WITT 3	0	0	0	208	113	145	147	67	0	0	0	0
9	ZANESVILLE	0	0	0	0	0	0	0	0	0	0	0	0
10	TOTALS	1084	1134	1091	1125	1050	1138	967	559	1496	1716	1633	929

FORM 1411 3/68
PRINTED IN U.S.A.

MONTGOMERY COUNTY, ILLINOIS - GENERAL ELECTION - NOVEMBER 2, 1982

PRECINCT	85	86	87	88	89	90	91	92	93	94	95	96
AUDUBON 1	0	0	0	0	0	0	0	0	0	0	0	0
AUDUBON 2	0	0	0	0	0	0	0	0	0	0	0	0
BOIS D'ARC 1	0	0	0	0	0	0	0	0	0	0	0	0
BOIS D'ARC 2	0	0	0	0	0	0	0	0	0	0	0	0
BUTLER GROVE	0	0	0	0	209	122	218	190	184	0	0	0
EAST FORK 1	0	0	0	0	0	0	0	0	0	0	0	0
EAST FORK 2	0	0	0	0	0	0	0	0	0	0	0	0
EAST FORK 3	0	0	0	0	0	0	0	0	0	0	0	0
EAST FORK 4	0	0	0	0	0	0	0	0	0	0	0	0
FILLMORE	0	0	0	0	0	0	0	0	0	0	0	0
GRISHAM 1	0	0	0	0	0	0	0	0	0	0	0	0
GRISHAM 2	0	0	0	0	0	0	0	0	0	0	0	0
HARVEL	0	0	0	0	0	0	0	0	0	0	0	0
HILLSBORO 1	0	0	0	0	289	175	180	249	219	0	0	0
HILLSBORO 2	0	0	0	0	173	109	110	140	129	0	0	0
HILLSBORO 3	0	0	0	0	302	198	141	301	267	0	0	0
HILLSBORO 4	0	0	0	0	243	153	160	176	151	0	0	0
HILLSBORO 5	0	0	0	0	0	0	0	0	0	0	0	0
HILLSBORO 6	0	0	0	0	0	0	0	0	0	0	0	0
IRVING 1	0	0	0	0	0	0	0	0	0	0	0	0
IRVING 2	0	0	0	0	0	0	0	0	0	0	0	0
NOKOMIS 1	0	0	0	0	0	0	0	0	0	0	0	0
NOKOMIS 2	0	0	0	0	0	0	0	0	0	0	0	0
NOKOMIS 3	0	0	0	0	0	0	0	0	0	0	0	0
NOKOMIS 4	0	0	0	0	0	0	0	0	0	0	0	0
NOKOMIS 5	0	0	0	0	0	0	0	0	0	0	0	0
NORTH LITCHFIELD 1	0	0	0	0	0	0	0	0	0	165	298	241
NORTH LITCHFIELD 2	0	0	0	0	0	0	0	0	0	207	326	291
NORTH LITCHFIELD 3	0	0	0	0	0	0	0	0	0	188	236	182
NORTH LITCHFIELD 4	144	132	156	112	0	0	0	0	0	0	0	0
NORTH LITCHFIELD 5	0	0	0	0	0	0	0	0	0	169	240	215
NORTH LITCHFIELD 6	0	0	0	0	0	0	0	0	0	265	261	219
PITMAN	0	0	0	0	0	0	0	0	0	0	0	0
RAYMOND	0	0	0	0	0	0	0	0	0	0	0	0
ROUNTREE	0	0	0	0	0	0	0	0	0	0	0	0
SOUTH FILLMORE	0	0	0	0	0	0	0	0	0	0	0	0
SOUTH LITCHFIELD 1	181	195	208	157	0	0	0	0	0	0	0	0

FORM 111 1/2 68 PRINTED IN U.S.A.

PRECINCT	85	86	87	88	89	90	91	92	93	94	95	96
SOUTH LITCHFIELD 2	335	194	217	151	0	0	0	0	0	0	0	0
SOUTH LITCHFIELD 3	133	122	244	107	0	0	0	0	0	0	0	0
SOUTH LITCHFIELD 4	183	150	156	78	0	0	0	0	0	0	0	0
WALSHVILLE	75	100	73	82	0	0	0	0	0	0	0	0
WITT 1	0	0	0	0	0	0	0	0	0	0	0	0
WITT 2	0	0	0	0	0	0	0	0	0	0	0	0
WITT 3	0	0	0	0	0	0	0	0	0	0	0	0
ZANESVILLE	0	0	0	0	0	0	0	0	0	0	0	0
TOTALS	1054	893	1056	687	1216	697	809	1056	950	994	1361	1148

FORM 1411 1/2 CR

PRINTED IN U.S.A.

MONTGOMERY COUNTY, ILLINOIS - GENERAL ELECTION - NOVEMBER 2, 1982

	97-YES	98-YES	99-NO	100-YES	101-NO	102-YES	103-NO	104-YES	105-NO	106-YES	107-NO	108-YES
97-REP-VERNON GREEN COUNTY BOARD MEMBER		98-YES RETENTION-CIRCUIT COURT JUDGE	99-NO RETENTION-CIRCUIT COURT JUDGE									
COUNTY BOARD DISTRICT 7		DANIEL H. DAILEY	DANIEL H. DAILEY									
100-YES RETENTION-CIRCUIT COURT JUDGE		101-NO RETENTION-CIRCUIT COURT JUDGE	102-YES PUBLIC QUESTION - ZANESVILLE									
PAUL H. HICKMAN		PAUL H. HICKMAN	TOWNSHIP - PROHIBITION OF LIQUOR									
103-NO PUBLIC QUESTION - ZANESVILLE		104-YES VIRDEN COMMUNITY UNIT S. D.	105-NO VIRDEN COMMUNITY UNIT S. D.									
TOWNSHIP - PROHIBITION OF LIQUOR		EDUCATION TAX REFERENDUM	EDUCATION TAX REFERENDUM									
106-YES VIRDEN COMMUNITY UNIT S. D.		107-NO VIRDEN COMMUNITY UNIT S. D.	108-YES VIRDEN COMMUNITY UNIT S. D.									
TRANSPORTATION REFERENDUM		TRANSPORTATION REFERENDUM	BUILDING TAX REFERENDUM									
PRECINCT	97	98	99	100	101	102	103	104	105	106	107	108
AUDUBON 1	0	63	27	66	24	0	0	0	0	0	0	0
AUDUBON 2	0	80	30	86	29	0	0	0	0	0	0	0
BOIS D'ARC 1	0	40	13	40	14	0	0	0	0	0	0	0
BOIS D'ARC 2	0	220	47	220	52	0	0	0	0	0	0	0
BUTLER GROVE	0	222	83	222	91	0	0	0	0	0	0	0
EAST FORK 1	0	161	54	166	61	0	0	0	0	0	0	0
EAST FORK 2	0	48	18	54	22	0	0	0	0	0	0	0
EAST FORK 3	0	241	79	283	72	0	0	0	0	0	0	0
EAST FORK 4	0	128	52	147	43	0	0	0	0	0	0	0
FILLMORE	0	185	69	186	82	0	0	0	0	0	0	0
GRISHAM 1	0	112	30	115	30	0	0	0	0	0	0	0
GRISHAM 2	0	49	23	52	27	0	0	0	0	0	0	0
HARVEL	0	93	16	94	25	0	0	0	0	0	0	0
HILLSBORO 1	0	248	57	276	62	0	0	0	0	0	0	0
HILLSBORO 2	0	144	49	163	48	0	0	0	0	0	0	0
HILLSBORO 3	0	267	92	303	85	0	0	0	0	0	0	0
HILLSBORO 4	0	200	45	223	40	0	0	0	0	0	0	0
HILLSBORO 5	0	485	151	549	138	0	0	0	0	0	0	0
HILLSBORO 6	0	320	82	348	91	0	0	0	0	0	0	0
IRVING 1	0	140	43	141	54	0	0	0	0	0	0	0
IRVING 2	0	94	23	107	19	0	0	0	0	0	0	0
NOKOMIS 1	0	108	25	100	32	0	0	0	0	0	0	0
NOKOMIS 2	0	148	44	164	37	0	0	0	0	0	0	0
NOKOMIS 3	0	209	65	218	60	0	0	0	0	0	0	0
NOKOMIS 4	0	130	37	136	37	0	0	0	0	0	0	0
NOKOMIS 5	0	234	59	238	61	0	0	0	0	0	0	0
NORTH LITCHFIELD 1	255	191	84	202	93	0	0	0	0	0	0	0
NORTH LITCHFIELD 2	297	253	80	270	79	0	0	0	0	0	0	0
NORTH LITCHFIELD 3	207	177	69	188	69	0	0	0	0	0	0	0
NORTH LITCHFIELD 4	0	121	47	127	49	0	0	0	0	0	0	0
NORTH LITCHFIELD 5	211	173	66	182	66	0	0	0	0	0	0	0
NORTH LITCHFIELD 6	251	232	74	240	81	0	0	0	0	0	0	0
PITMAN	0	160	53	176	50	0	0	0	0	0	0	0
RAYMOND	0	337	131	349	137	0	0	0	0	0	0	0
ROUNTREE	0	82	53	103	44	0	0	0	0	0	0	0
SOUTH FILLMORE	0	58	18	76	14	0	0	0	0	0	0	0
SOUTH LITCHFIELD 1	0	158	62	166	68	0	0	0	0	0	0	0

FORM

FORM

PRECINCT	97	98	99	100	101	102	103	104	105	106	107	108
SOUTH LITCHFIELD 2	0	230	69	237	80	0	0	0	0	0	0	0
SOUTH LITCHFIELD 3	0	156	41	156	47	0	0	0	0	0	0	0
SOUTH LITCHFIELD 4	0	131	32	129	39	0	0	0	0	0	0	0
WALSHVILLE	0	74	36	49	57	0	0	0	0	0	0	0
WITT 1	0	55	18	60	17	0	0	0	0	0	0	0
WITT 2	0	127	30	130	31	0	0	0	0	0	0	0
WITT 3	0	152	35	159	34	0	0	0	0	0	0	0
ZANESVILLE	0	156	83	157	74	110	175	0	0	0	0	0
TOTALS	1221	7392	2396	7843	2467	110	175	6	9	6	9	4

FORM 1411 1/2 08

PRINTED IN U.S.A.

MONTGOMERY COUNTY, ILLINOIS - GENERAL ELECTION - NOVEMBER 2, 1982

1			1
2	109-ND		2
3	VIRGEN COMMUNITY UNIT S. D.		3
4	BUILDING TAX REFERENDUM		4
5			5
6	PRECINCT	109	6
7			7
8	AUDUBON 1	0	8
9	AUDUBON 2	0	9
10	BOIS D'ARC 1	11	10
11	BOIS D'ARC 2	0	11
12	BUTLER GROVE	0	12
13	EAST FORK 1	0	13
14	EAST FORK 2	0	14
15	EAST FORK 3	0	15
16	EAST FORK 4	0	16
17	FILLMORE	0	17
18	GRISHAM 1	0	18
19	GRISHAM 2	0	19
20	HARVEL	0	20
21	HILLSBORO 1	0	21
22	HILLSBORO 2	0	22
23	HILLSBORO 3	0	23
24	HILLSBORO 4	0	24
25	HILLSBORO 5	0	25
26	HILLSBORO 6	0	26
27	IRVING 1	0	27
28	IRVING 2	0	28
29	NOKOMIS 1	0	29
30	NOKOMIS 2	0	30
31	NOKOMIS 3	0	31
32	NOKOMIS 4	0	32
33	NOKOMIS 5	0	33
34	NORTH LITCHFIELD 1	0	34
35	NORTH LITCHFIELD 2	0	35
36	NORTH LITCHFIELD 3	0	36
37	NORTH LITCHFIELD 4	0	37
38	NORTH LITCHFIELD 5	0	38
39	NORTH LITCHFIELD 6	0	39
40	PITMAN	0	40
41	RAYMOND	0	41
42	ROUNTREE	0	42
43	SOUTH FILLMORE	0	43
44	SOUTH LITCHFIELD 1	0	44
45	SOUTH LITCHFIELD 2	0	45
46	SOUTH LITCHFIELD 3	0	46
47	SOUTH LITCHFIELD 4	0	47
48	WALSHVILLE	0	48
49	WITT 1	0	49
50	WITT 2	0	50
51	WITT 3	0	51
52	ZANESVILLE	0	52
53	TOTALS	11	53
54			54
55			55
56			56
57			57

FORM 111 1/8 GR

PRINTED IN U.S.A.

MONTGOMERY COUNTY, ILLINOIS - GENERAL ELECTION - NOVEMBER 2, 1982

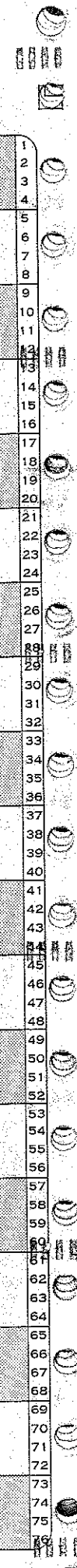
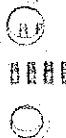
WE, THE UNDERSIGNED CANVASSING BOARD OF THE ABOVE NAMED
ELECTION JURISDICTION DO HEREBY CERTIFY THE FOLLOWING IS A
CORRECT TABULATION OF THE VOTES CAST IN THE DIFFERENT
PRECINCTS IN SAID ELECTION JURISDICTION

DATED NOVEMBER 2, 1982

[Signature]
(NAME AND TITLE)

[Signature]
(NAME AND TITLE)

[Signature]
(NAME AND TITLE)
[Signature]
Clerk



1	2	3	4	5	6
PRECINCT NAME	OFFICE NAME	NAME OF CANDIDATE	PARTY AFFILIATION	TOTAL VOTES	
4	BUTLER GROVE				5
6					7
8					9
10					11
12					13
14					15
16					17
18					19
20					21
22					23
24					25
26					27
28					29
30	EAST FORK 1				31
32					33
34					35
36					37
38					39
40					41
42					43
44					45
46					47
48					49
50					51
52					53
54					55
56					57

FORM 1111 3/68

AAAA

1	PRECINCT NAME	OFFICE NAME	NAME OF CANDIDATE	PARTY AFFILIATION	TOTAL VOTES	1
2						2
3						3
4	EAST FORK 4					4
5						5
6						6
7						7
8						8
9						9
10						10
11						11
12						12
13						13
14						14
15						15
16						16
17						17
18						18
19						19
20						20
21						21
22						22
23						23
24						24
25						25
26						26
27						27
28						28
29						29
30	FILLMORE					30
31						31
32						32
33						33
34						34
35						35
36						36
37						37
38						38
39						39
40						40
41						41
42						42
43						43
44						44
45						45
46						46
47						47
48						48
49						49
50						50
51						51
52						52
53						53
54						54
55						55
56						56
57						57

FORM 141 3/68

PRINTED IN U.S.A.

1	PRECINCT NAME	OFFICE NAME	NAME OF CANDIDATE	PARTY AFFILIATION	TOTAL VOTES
2					
3					
4	GRISHAM 1				
5					
6					
7					
8					
9					
10					
11					
12					
13					
14					
15					
16					
17					
18					
19					
20					
21					
22					
23					
24					
25					
26					
27					
28					
29					
30	GRISHAM 2				
31					
32					
33					
34					
35					
36					
37					
38					
39					
40					
41					
42					
43					
44					
45					
46					
47					
48					
49					
50					
51					
52					
53					
54					
55					
56					
57					

1	PRECINCT NAME	OFFICE NAME	NAME OF CANDIDATE	PARTY AFFILIATION	TOTAL VOTES
2	HILLSBORO 6				
3					
4					
5					
6					
7					
8					
9					
10					
11					
12					
13					
14					
15					
16					
17					
18					
19					
20					
21					
22					
23					
24					
25					
26					
27					
28					
29					
30	IRVING 1				
31					
32					
33					
34					
35					
36					
37					
38					
39					
40					
41					
42					
43					
44					
45					
46					
47					
48					
49					
50					
51					
52					
53					
54					
55					
56					
57					

1
2
3
4
5
6
7
8
9
10
11
12
13
14
15
16
17
18
19
20
21
22
23
24
25
26
27
28
29
30
31
32
33
34
35
36
37
38
39
40
41
42
43
44
45
46
47
48
49
50
51
52
53
54
55
56

PRECINCT NAME

OFFICE NAME

NAME OF CANDIDATE

PARTY AFFILIATION

TOTAL VOTES

IRVING 2

NOKOMIS 1

1
2
3
4
5
6
7
8
9
10
11
12
13
14
15
16
17
18
19
20
21
22
23
24
25
26
27
28
29
30
31
32
33
34
35
36
37
38
39
40
41
42
43
44
45
46
47
48
49
50
51
52
53
54
55
56
57
58
59
60
61
62
63
64
65
66
67
68
69
70
71
72
73
74
75

1	PRECINCT NAME	OFFICE NAME	NAME OF CANDIDATE	PARTY AFFILIATION	TOTAL VOTES	2
2						3
3						4
4	NOKOMIS 2					5
5						6
6						7
7						8
8						9
9						10
10						11
11						12
12						13
13						14
14						15
15						16
16						17
17						18
18						19
19						20
20						21
21						22
22						23
23						24
24						25
25						26
26						27
27						28
28						29
29						30
30	NOKOMIS 3					31
31						32
32						33
33						34
34						35
35						36
36						37
37						38
38						39
39						40
40						41
41						42
42						43
43						44
44						45
45						46
46						47
47						48
48						49
49						50
50						51
51						52
52						53
53						54
54						55
55						56
56						57
57						

1
2
3
4
5
6
7
8
9
10
11
12
13
14
15
16
17
18
19
20
21
22
23
24
25
26
27
28
29
30
31
32
33
34
35
36
37
38
39
40
41
42
43
44
45
46
47
48
49
50
51
52
53
54
55
56
57

PRECINCT NAME

OFFICE NAME

NAME OF CANDIDATE

PARTY AFFILIATION

TOTAL VOTES

NOKOMIS 4

NOKOMIS 5

1
2
3
4
5
6
7
8
9
10
11
12
13
14
15
16
17
18
19
20
21
22
23
24
25
26
27
28
29
30
31
32
33
34
35
36
37
38
39
40
41
42
43
44
45
46
47
48
49
50
51
52
53
54
55
56
57
58
59
60
61
62
63
64
65
66
67
68
69
70
71
72
73
74
75
76

1
2
3
4
5
6
7
8
9
10
11
12
13
14
15
16
17
18
19
20
21
22
23
24
25
26
27
28
29
30
31
32
33
34
35
36
37
38
39
40
41
42
43
44
45
46
47
48
49
50
51
52
53
54
55
56
57


PRECINCT NAME OFFICE NAME NAME OF CANDIDATE PARTY AFFILIATION TOTAL VOTES

NORTH LITCHFIELD 1

NORTH LITCHFIELD 2

1
2
3
4
5
6
7
8
9
10
11
12
13
14
15
16
17
18
19
20
21
22
23
24
25
26
27
28
29
30
31
32
33
34
35
36
37
38
39
40
41
42
43
44
45
46
47
48
49
50
51
52
53
54
55
56
57
58
59
60
61
62
63
64
65
66
67
68
69
70
71
72
73
74
75
76

1	PRECINCT NAME	OFFICE NAME	NAME OF CANDIDATE	PARTY AFFILIATION	TOTAL VOTES	2
3						3
4	NORTH LITCHFIELD 3					4
5						5
6						6
7						7
8						8
9						9
10						10
11						11
12						12
13						13
14						14
15						15
16						16
17						17
18						18
19						19
20						20
21						21
22						22
23						23
24						24
25						25
26						26
27						27
28						28
29						29
30	NORTH LITCHFIELD 4					30
31						31
32						32
33						33
34						34
35						35
36						36
37						37
38						38
39						39
40						40
41						41
42						42
43						43
44						44
45						45
46						46
47						47
48						48
49						49
50						50
51						51
52						52
53						53
54						54
55						55
56						56
57						57
58						58
59						59
60						60
61						61
62						62
63						63
64						64
65						65
66						66
67						67
68						68
69						69
70						70
71						71
72						72
73						73
74						74
75						75
76						76
77						77
78						78
79						79
80						80
81						81
82						82
83						83
84						84
85						85
86						86
87						87
88						88
89						89
90						90
91						91
92						92
93						93
94						94
95						95
96						96
97						97
98						98
99						99
100						100



2	PRECINCT NAME	OFFICE NAME	NAME OF CANDIDATE	PARTY AFFILIATION	TOTAL VOTES
3					
4	PITMAN				
5					
6					
7					
8					
9					
10					
11					
12					
13					
14					
15					
16					
17					
18					
19					
20					
21					
22					
23					
24					
25					
26					
27					
28					
29					
30	RAYMOND				
31					
32					
33					
34					
35					
36					
37					
38					
39					
40					
41					
42					
43					
44					
45					
46					
47					
48					
49					
50					
51					
52					
53					
54					
55					
56					

FORM 1411 3-68

PRINTED IN U.S.A.

1	PRECINCT NAME	OFFICE NAME	NAME OF CANDIDATE	PARTY AFFILIATION	TOTAL VOTES
2	ROUNTREE				
3					
4					
5					
6					
7					
8					
9					
10					
11					
12					
13					
14					
15					
16					
17		SOUTH FILLMORE			
18					
19					
20					
21					
22					
23					
24					
25					
26					
27					
28					
29					
30					
31					
32					
33					
34					
35					
36					
37					
38					
39					
40					
41					
42					
43					
44					
45					
46					
47					
48					
49					
50					
51					
52					
53					
54					
55					
56					
57					

FORM 1211 3/88
 PRINTED IN U.S.A.

1	2	3	4	5	6
PRECINCT NAME	OFFICE NAME	NAME OF CANDIDATE	PARTY AFFILIATION	TOTAL VOTES	
7	SOUTH LITCHFIELD 1				
8					
9					
10					
11					
12					
13					
14					
15					
16					
17					
18					
19					
20					
21					
22					
23					
24					
25					
26					
27					
28					
29					
30	SOUTH LITCHFIELD 2				
31					
32					
33					
34					
35					
36					
37					
38					
39					
40					
41					
42					
43					
44					
45					
46					
47					
48					
49					
50					
51					
52					
53					
54					
55					
56					
57					

FORM 1111 1/2 68
PRINTED IN U.S.A.

1
2
3
4
5
6
7
8
9
10
11
12
13
14
15
16
17
18
19
20
21
22
23
24
25
26
27
28
29
30
31
32
33
34
35
36
37
38
39
40
41
42
43
44
45
46
47
48
49
50
51
52
53
54
55
56
57

PRECINCT NAME OFFICE NAME NAME OF CANDIDATE PARTY AFFILIATION TOTAL VOTES

WALSHVILLE

WITT 1

1
2
3
4
5
6
7
8
9
10
11
12
13
14
15
16
17
18
19
20
21
22
23
24
25
26
27
28
29
30
31
32
33
34
35
36
37
38
39
40
41
42
43
44
45
46
47
48
49
50
51
52
53
54
55
56
57
58
59
60
61
62
63
64
65
66
67
68
69
70
71
72
73
74
75
76

1	2	PRECINCT NAME	OFFICE NAME	NAME OF CANDIDATE	PARTY AFFILIATION	TOTAL VOTES
3	4	WITT 2				
5	6					
7	8					
9	10					
11	12					
13	14					
15	16					
17	18					
19	20					
21	22					
23	24					
25	26					
27	28					
29	30	WITT 3				
31	32					
33	34					
35	36					
37	38					
39	40					
41	42					
43	44					
45	46					
47	48					
49	50					
51	52					
53	54					
55	56					
57						

Table with 5 columns: PRECINCT NAME, OFFICE NAME, NAME OF CANDIDATE, PARTY AFFILIATION, TOTAL VOTES. Row 4 contains 'ZANESVILLE' in the first column. The table has 56 rows and is bordered by a grid of numbers on both sides.

1
2
3
4
5
6
7
8
9
10
11
12
13
14
15
16
17
18
19
20
21
22
23
24
25
26
27
28
29
30
31
32
33
34
35
36
37
38
39
40
41
42
43
44
45
46
47
48
49
50
51
52
53
54
55
56

1
2
3
4
5
6
7
8
9
10
11
12
13
14
15
16
17
18
19
20
21
22
23
24
25
26
27
28
29
30
31
32
33
34
35
36
37
38
39
40
41
42
43
44
45
46
47
48
49
50
51
52
53
54
55
56
57
58
59
60
61
62
63
64
65
66
67
68
69
70
71
72
73
74
75

FORM 101 1/8 68

MONTGOMERY

TABULATED STATEMENT OF RETURNS

FROM THE COUNTY OF MONTGOMERY IN THE STATE OF ILLINOIS

OF THE GENERAL ELECTION HELD NOVEMBER 2, 1982

20TH & 21ST CONGRESSIONAL DISTRICTS

49TH & 50TH LEGISLATIVE DISTRICTS

98TH & 100TH REPRESENTATIVE DISTRICTS

MULTI-COUNTY REGIONAL SUPERINTENDENT OF SCHOOLS

FOURTH JUDICIAL CIRCUIT

BALLOTS CAST AS SHOWN BY POLL RECORDS 13819

I, EUNICE MAY RUSSELL, COUNTY CLERK OF MONTGOMERY COUNTY, HEREBY CERTIFY THE FOLLOWING 12 PAGES TO BE A TRUE AND CORRECT COPY OF THE TABULATED STATEMENT OF RETURNS FOR THE GENERAL ELECTION HELD NOVEMBER 2, 1982.

DATED ON NOVEMBER 3, 1982.

(SEAL)

Eunice May Russell

(COUNTY CLERK)

STATE OF ILLINOIS
MONTGOMERY COUNTY

WE, THE UNDERSIGNED, CHAIRMEN OF THE DEMOCRATIC AND THE REPUBLICAN PARTIES OF SAID COUNTY, TOGETHER WITH THE COUNTY CLERK OF SAID COUNTY, CANVASSED THE VOTES FOR THE GENERAL ELECTION OF NOVEMBER 2, 1982 AND THE ATTACHED TABULATED STATEMENT OF RETURNS WAS MADE IN OUR PRESENCE, AT THE COUNTY CLERK' OFFICE, AND IS CORRECT TO THE BEST OF OUR KNOWLEDGE.

DATED ON NOVEMBER 3, 1982.

(SEAL)

Paul H. ...

(COUNTY CHAIRMAN)
Richard W. ...

(COUNTY CHAIRMAN)

TABULATED STATEMENT OF RETURNS
CONSTITUTIONAL BALLOT
GENERAL ELECTION - NOVEMBER 2, 1982

CONSTITUTIONAL BALLOT
PROPOSED AMENDMENT
TO SECTION 9 OF ARTICLE I
(BAIL)

Republican	YES
Democratic	NO

4500
683

CANVASSING BOARD INITIAL HERE

Handwritten initials:
MAD
[Signature]

TABULATED STATEMENT OF RETURNS
GOVERNOR & LIEUTENANT GOVERNOR
GENERAL ELECTION - NOVEMBER 2, 1982

GOVERNOR & LIEUTENANT GOVERNOR

Democratic	ADLAI E. STEVENSON GRACE MARY STERN	<u>5778</u>
Republican	JAMES R. THOMPSON GEORGE H. RYAN	<u>7284</u>
Libertarian	SEA ARMSTRONG DAVID L. KELLEY	<u>41</u>
Taxpayers	JOHN E. ROCHE MELVIN "MEL" JONES	<u>55</u>

CANVASSING BOARD INITIAL HERE

W H
M W D
J R

TABULATED STATEMENT OF RETURNS
STATE OFFICES
GENERAL ELECTION - NOVEMBER 2, 1982

ATTORNEY GENERAL

Democratic	NEIL F. HARTIGAN	<u>6896</u>
Republican	TY FAHNER	<u>5996</u>
Libertarian	NATALIE L. C. STASDN	<u>43</u>
Taxpayers	GORDON JAMES ARNETT	<u>61</u>

SECRETARY OF STATE

Democratic	JERRY COSENTINO	<u>5697</u>
Republican	JIM EDGAR	<u>7572</u>
Libertarian	ROGER HOSBEIN	<u>41</u>
Taxpayers	KENNETH J. PRAZAK	<u>40</u>

COMPTROLLER

Democratic	ROLAND W. BURRIS	<u>8829</u>
Republican	CAL SKINNER, JR.	<u>4084</u>
Libertarian	STEPHEN M. JOHNSON	<u>67</u>
Taxpayers	LELAND W. BORMANN	<u>73</u>

TREASURER

Democratic	JAMES H. DONNEWALD	<u>7362</u>
Republican	JOHN P. DAILEY	<u>5492</u>
Libertarian	WALTER E. EDGE	<u>69</u>
Taxpayers	NAOMI F. WILSON	<u>98</u>

M. H. D.

TABULATED STATEMENT OF RETURNS
TRUSTEES OF THE UNIVERSITY OF ILLINOIS
GENERAL ELECTION - NOVEMBER 2, 1982

TRUSTEES
OF THE UNIVERSITY OF ILLINOIS

Democratic	ALBERT N. LOGAN	<u>6789</u>
Democratic	WILLIAM D. FORSYTH, JR.	<u>6776</u>
Democratic	GEORGE W. HOWARD, III	<u>5930</u>
Republican	PARK LIVINGSTON	<u>4558</u>
Republican	LARRY GOUGLER	<u>4348</u>
Republican	JANE HAYES RADER	<u>4869</u>
Libertarian	GEOFFREY S. NATHAN	<u>191</u>
Libertarian	MICHAEL EDWARD STACK	<u>186</u>
Libertarian	JOSEPH MAXWELL	<u>193</u>
Taxpayers	HELEN LOUISE WELLS	<u>599</u>
Taxpayers	ROBERT JOSEPH LOFTUS	<u>284</u>
Taxpayers	PHOEBE T. DOVER	<u>356</u>

CANVASSING BOARD INITIAL HERE

R H H
W D
[Signature]

MONTGOMERY

PAGE 4 OF 12 PAGES

TABULATED STATEMENT OF RETURNS
20TH CONGRESSIONAL DISTRICT
GENERAL ELECTION - NOVEMBER 2, 1982

REPRESENTATIVE IN CONGRESS
20TH CONGRESSIONAL DISTRICT

Democratic

RICHARD J. DURBIN

3767

Republican

PAUL FINDLEY

4008

CANVASSING BOARD INITIAL HERE

Handwritten initials:
MMD
MK

TABULATED STATEMENT OF RETURNS
21ST CONGRESSIONAL DISTRICT
GENERAL ELECTION - NOVEMBER 2, 1982

REPRESENTATIVE IN CONGRESS
21ST CONGRESSIONAL DISTRICT

Democratic	MELVIN PRICE
Republican	ROBERT H. GAFFNER
Bipartisan Good Govt.	SANDRA L. CLIMACO

3306
2058
73

CANVASSING BOARD INITIAL HERE

LH
MWD
Jan

TABULATED STATEMENT OF RETURNS
49TH LEGISLATIVE DISTRICT
GENERAL ELECTION - NOVEMBER 2, 1982

STATE SENATOR
49TH LEGISLATIVE DISTRICT

Democratic

VINCE DEMUZIO

3348

Republican

JOHN GLYNN

1749

REPRESENTATIVE
IN THE GENERAL ASSEMBLY
98TH REPRESENTATIVE DISTRICT

Democratic

GARY HANNIG

3146

Republican

A. C. "JUNIE" BARTULIS

1977

CANVASSING BOARD INITIAL HERE

*RH
MWD
JMK*

TABULATED STATEMENT OF RETURNS
50TH LEGISLATIVE DISTRICT
GENERAL ELECTION - NOVEMBER 2, 1982

STATE SENATOR
50TH LEGISLATIVE DISTRICT

Democratic	SNYDER E. HERRIN II	<u>2707</u>
Republican	JOHN A. DAVIDSON	<u>5515</u>

REPRESENTATIVE
IN THE GENERAL ASSEMBLY
100TH REPRESENTATIVE DISTRICT

Democratic	JOHN MICHAEL MARTY	<u>14174</u>
Republican	JOSEPHINE K. OBLINGER	<u>14076</u>

CANVASSING BOARD INITIAL HERE

KPH
MWD
...

MONTGOMERY

PAGE 8 OF 12 PAGES

TABULATED STATEMENT OF RETURNS
MULTI-COUNTY REGIONAL SUPERINTENDENT OF SCHOOLS
GENERAL ELECTION - NOVEMBER 2, 1982

MULTI-COUNTY REGIONAL
SUPERINTENDENT OF SCHOOLS
CHRISTIAN AND MONTGOMERY REGION

Democratic

THOMAS D. (TOM) RIGDON

6361

Republican

JAMES T. (JIM) FLETCHER

6804

CANVASSING BOARD INITIAL HERE

MWD

TABULATED STATEMENT OF RETURNS
COUNTY OFFICES
GENERAL ELECTION - NOVEMBER 2, 1982

COUNTY CLERK

Democratic
Republican

CLINTON KIMBRO
FREDERICK D. FLORETH

7107
5113

COUNTY TREASURER

Democratic
Republican

LARUE LOVELACE
RONALD D. JENKINS

6536
6940

SHERIFF

Democratic
Republican

JIM MOORE
OLIVER D. JONES

8458
4953

COUNTY BOARD MEMBER

COUNTY BOARD DISTRICT 1

Democratic
Democratic
Democratic
Republican

WALTER G. WEBB
ELMER BROWN
ROY WEITEKAMP
NO CANDIDATE

1429
1373
1474

CANVASSING BOARD INITIAL HERE

LRH
MUD

TABULATED STATEMENT OF RETURNS
COUNTY OFFICES - Continued
GENERAL ELECTION - NOVEMBER 2, 1982

COUNTY BOARD MEMBER
COUNTY BOARD DISTRICT 2

Democratic	CHERIE M. HAVERA
Republican	LOUIS BERTOLINO
Republican	GILBERT GRADEN
Republican	KENNETH E. GERMAN

994
1084
1134
1591

COUNTY BOARD MEMBER
COUNTY BOARD DISTRICT 3

Democratic	MICHAEL PAUL HAMROCK
Democratic	BONNIE L. BRANUM
Democratic	GEO. A. BLANKENSHIP
Republican	GLENN W. MARTIN
Republican	GARY L. WYANT

1125
1050
1138
967
559

COUNTY BOARD MEMBER
COUNTY BOARD DISTRICT 4

Democratic	JAMES A. SLAGEL
Democratic	JOHN SPINNER
Democratic	ROGER McWILLIAMS
Republican	SANDRA K. ALLEN

1496
1916
1633
929

CANVASSING BOARD INITIAL HERE

JRH
MWD
SR

TABULATED STATEMENT OF RETURNS
COUNTY OFFICES - Continued
GENERAL ELECTION - NOVEMBER 2, 1982

COUNTY BOARD MEMBER
COUNTY BOARD DISTRICT 5

Democratic	GLENN W. PAINTER
Democratic	MARY L. HUGHES
Democratic	DAN V. RONEN
Republican	IRENE GREEN HOBSON

1054
893
1056
687

COUNTY BOARD MEMBER
COUNTY BOARD DISTRICT 6

Democratic	EDMUND SPINNER
Democratic	GARY MONDHINK
Democratic	GARY W. LAURENT
Republican	ROY F. HEWITT
Republican	ERVIN G. KIRCHHOFFER

1216
697
809
1056
950

COUNTY BOARD MEMBER
COUNTY BOARD DISTRICT 7

Democratic	WILLIAM (BILL) KASICH
Republican	VERNON SCHMIDT
Republican	ALVIN MUELLER
Republican	VERNON GREEN

994
1361
1148
1221

CANVASSING BOARD INITIAL HERE

KFH
WWD
...

TABULATED STATEMENT OF RETURNS
JUDICIAL RETENTION - 4TH JUDICIAL CIRCUIT
GENERAL ELECTION - NOVEMBER 2, 1982

RETENTION-CIRCUIT COURT JUDGE

SHALL
DANIEL H. DAILEY

BE RETAINED IN OFFICE AS JUDGE OF THE
CIRCUIT COURT, 4TH JUDICIAL CIRCUIT?

YES

7392

NO

2396

RETENTION-CIRCUIT COURT JUDGE

SHALL
PAUL M. HICKMAN

BE RETAINED IN OFFICE AS JUDGE OF THE
CIRCUIT COURT, 4TH JUDICIAL CIRCUIT?

YES

7843

NO

2467

CANVASSING BOARD INITIAL HERE

L.H.H.
M.W.D.
[Signature]