

Official Canvass

April 7, 1981

Consol Gen Election

**Official Canvass
April 7, 1981
Consolidated General Election**

MONTGOMERY COUNTY, ILLINOIS-CONSOLIDATED GENERAL ELECTION-DISK 1-APRIL 7, 1981

1-NUMBER OF BALLOTS

2-NUMBER OF WHITE BALLOTS

3-NUMBER OF YELLOW BALLOTS

4-NUMBER OF GREEN BALLOTS

5-NUMBER OF ORANGE BALLOTS

6-NUMBER OF BROWN BALLOTS

7-NUMBER OF BLUE BALLOTS

8-NUMBER OF CREAM BALLOTS

9-REP-REPUBLICAN PARTY

STRAIGHT PARTY

10-DEM-DEMOCRATIC PARTY
STRAIGHT PARTY

11-PV -PEOPLES VILLAGE PARTY
STRAIGHT PARTY

12-PRN-PROGRESSIVE NEW PARTY
STRAIGHT PARTY

PRECINCT	1	2	3	4	5	6	7	8	9	10	11	12
EAST FORK 1	228	228	0	0	0	0	0	0	0	0	0	0
EAST FORK 2	67	39	25	0	0	0	0	0	0	0	0	0
EAST FORK 3	317	40	0	277	0	0	0	0	0	0	0	0
EAST FORK 4	152	152	0	0	0	0	0	0	0	0	0	0
HILLSBORO 1	79	79	0	0	0	0	0	0	0	0	0	0
HILLSBORO 2	43	43	0	0	0	0	0	0	0	0	0	0
HILLSBORO 3	109	109	0	0	0	0	0	0	0	0	0	0
HILLSBORO 4	48	48	0	0	0	0	0	0	0	0	0	0
HILLSBORO 5	128	128	0	0	0	0	0	0	0	0	0	0
HILLSBORO 6	285	63	222	0	0	0	0	0	0	0	0	0
NO. LITCHFIELD 1	136	35	77	24	0	0	0	0	0	0	0	0
NO. LITCHFIELD 2	467	0	0	467	0	0	0	0	0	0	0	0
NO. LITCHFIELD 3	330	0	0	100	230	0	0	0	0	0	0	0
NO. LITCHFIELD 4	204	2	202	0	0	0	0	0	0	0	0	0
NO. LITCHFIELD 5	263	4	0	85	174	0	0	0	26	5	0	0
NO. LITCHFIELD 6	402	7	0	0	395	0	0	0	88	13	0	0
PITMAN	283	173	110	0	0	0	0	0	0	0	0	0
RAYMOND	582	124	458	0	0	0	0	0	0	0	0	0
SOUTH LITCHFIELD 1	280	66	0	157	57	0	0	0	0	0	0	0
SOUTH LITCHFIELD 2	402	36	0	366	0	0	0	0	0	0	0	0
SOUTH LITCHFIELD 3	249	2	0	0	247	0	0	0	0	0	0	0
SOUTH LITCHFIELD 4	214	64	0	150	0	0	0	0	0	0	0	0
ZANESVILLE	133	133	0	0	0	0	0	0	0	0	0	0
TOTALS	5401	1575	1097	1626	1103	0	0	0	114	18	0	0

MOORE BUSINESS FORMS, INC. 27 MCP © PAT. NO. 3,429,827

MONTGOMERY COUNTY, ILLINOIS-CONSOLIDATED GENERAL ELECTION-DISK 1-APRIL 7, 1981

13-CIT-CITIZENS PARTY
STRAIGHT PARTY

14-PEO-PEOPLES PARTY
STRAIGHT PARTY

15-PV -WILLIAM J. BECK
SCHRAM CITY VILLAGE PRESIDENT

16-PRN-EUGENE CAMERON
SCHRAM CITY VILLAGE PRESIDENT

17-PV -JOEL D. HOLSHOUSER
SCHRAM CITY VILLAGE CLERK

18-PRN-ROBERT D. BOYD
SCHRAM CITY VILLAGE CLERK

19-PV -CHARLES W. BROWN
SCHRAM CITY VILLAGE TRUSTEE-4 YR

20-PV -JOHN LOGAN
SCHRAM CITY VILLAGE TRUSTEE-4 YR

21-PV -LYNN G. CAULK
SCHRAM CITY VILLAGE TRUSTEE-4 YR

22-PRN-LEROY CRISWELL
SCHRAM CITY VILLAGE TRUSTEE-4 YR

23-PRN-JERRY D. LYNCH
SCHRAM CITY VILLAGE TRUSTEE-4 YR

24-PRN-GENE WEISER
SCHRAM CITY VILLAGE TRUSTEE-4 YR

PRECINCT	13	14	15	16	17	18	19	20	21	22	23	24
EAST FORK 1	0	0	0	0	0	0	0	0	0	0	0	0
EAST FORK 2	0	0	0	0	0	0	0	0	0	0	0	0
EAST FORK 3	0	0	100	158	92	158	94	89	103	116	126	128
EAST FORK 4	0	0	0	0	0	0	0	0	0	0	0	0
HILLSBORO 1	0	0	0	0	0	0	0	0	0	0	0	0
HILLSBORO 2	0	0	0	0	0	0	0	0	0	0	0	0
HILLSBORO 3	0	0	0	0	0	0	0	0	0	0	0	0
HILLSBORO 4	0	0	0	0	0	0	0	0	0	0	0	0
HILLSBORO 5	0	0	0	0	0	0	0	0	0	0	0	0
HILLSBORO 6	0	0	0	0	0	0	0	0	0	0	0	0
NO. LITCHFIELD 1	0	0	0	0	0	0	0	0	0	0	0	0
NO. LITCHFIELD 2	0	0	0	0	0	0	0	0	0	0	0	0
NO. LITCHFIELD 3	0	0	0	0	0	0	0	0	0	0	0	0
NO. LITCHFIELD 4	0	0	0	0	0	0	0	0	0	0	0	0
NO. LITCHFIELD 5	0	0	0	0	0	0	0	0	0	0	0	0
NO. LITCHFIELD 6	0	0	0	0	0	0	0	0	0	0	0	0
PITMAN	0	0	0	0	0	0	0	0	0	0	0	0
RAYMOND	0	0	0	0	0	0	0	0	0	0	0	0
SOUTH LITCHFIELD 1	0	0	0	0	0	0	0	0	0	0	0	0
SOUTH LITCHFIELD 2	0	0	0	0	0	0	0	0	0	0	0	0
SOUTH LITCHFIELD 3	0	0	0	0	0	0	0	0	0	0	0	0
SOUTH LITCHFIELD 4	0	0	0	0	0	0	0	0	0	0	0	0
ZANESVILLE	0	0	0	0	0	0	0	0	0	0	0	0
TOTALS	0	0	100	158	92	158	94	89	103	116	126	128

MOORE BUSINESS FORMS, INC. 27 MCP PAT. NO. 3,429,827

MONTGOMERY COUNTY, ILLINOIS-CONSOLIDATED GENERAL ELECTION-DISK 1-APRIL 7, 1981

25-JAMES R. AUSTIN SCHRAM CITY VILLAGE TRUSTEE-4 YR	26-JAMES M. DAVIDSON SCHRAM CITY VILLAGE TRUSTEE-4 YR	27-PV -JOHN F. MONDIN SCHRAM CITY VILLAGE TRUSTEE-2 YR
28-PRN-JOYCE A. CONNER SCHRAM CITY VILLAGE TRUSTEE-2 YR	29-RICHARD TITSWORTH DONNELLSON VILLAGE TRUSTEE	30-JOYCE HUBER DONNELLSON VILLAGE TRUSTEE
31-VERNE K. VOLKMAR DONNELLSON VILLAGE TRUSTEE	32-FRANCIS L. OVERBAUCH DONNELLSON VILLAGE TRUSTEE	33-CARL HALLERS TAYLOR SPRINGS VILLAGE PRESIDENT
34-JAMES D. DICKERSON TAYLOR SPRINGS VILLAGE PRESIDENT	35-MICHAEL MURPHY TAYLOR SPRINGS VILLAGE CLERK	36-EDMUND PESKO TAYLOR SPRINGS VILLAGE TREASURER

PRECINCT	25	26	27	28	29	30	31	32	33	34	35	36
EAST FORK 1	0	0	0	0	0	0	0	0	0	0	0	0
EAST FORK 2	0	0	0	0	21	16	15	14	0	0	0	0
EAST FORK 3	59	25	132	118	0	0	0	0	0	0	0	0
EAST FORK 4	0	0	0	0	0	0	0	0	0	0	0	0
HILLSBORO 1	0	0	0	0	0	0	0	0	0	0	0	0
HILLSBORO 2	0	0	0	0	0	0	0	0	0	0	0	0
HILLSBORO 3	0	0	0	0	0	0	0	0	0	0	0	0
HILLSBORO 4	0	0	0	0	0	0	0	0	0	0	0	0
HILLSBORO 5	0	0	0	0	0	0	0	0	0	0	0	0
HILLSBORO 6	0	0	0	0	0	0	0	0	182	24	199	203
NO. LITCHFIELD 1	0	0	0	0	0	0	0	0	0	0	0	0
NO. LITCHFIELD 2	0	0	0	0	0	0	0	0	0	0	0	0
NO. LITCHFIELD 3	0	0	0	0	0	0	0	0	0	0	0	0
NO. LITCHFIELD 4	0	0	0	0	0	0	0	0	0	0	0	0
NO. LITCHFIELD 5	0	0	0	0	0	0	0	0	0	0	0	0
NO. LITCHFIELD 6	0	0	0	0	0	0	0	0	0	0	0	0
PITMAN	0	0	0	0	0	0	0	0	0	0	0	0
RAYMOND	0	0	0	0	0	0	0	0	0	0	0	0
SOUTH LITCHFIELD 1	0	0	0	0	0	0	0	0	0	0	0	0
SOUTH LITCHFIELD 2	0	0	0	0	0	0	0	0	0	0	0	0
SOUTH LITCHFIELD 3	0	0	0	0	0	0	0	0	0	0	0	0
SOUTH LITCHFIELD 4	0	0	0	0	0	0	0	0	0	0	0	0
ZANESVILLE	0	0	0	0	0	0	0	0	0	0	0	0
TOTALS	59	25	132	118	21	16	15	14	182	24	199	203

MOORE BUSINESS FORMS, INC. 27 MCP PAT. NO. 3,429,877

MONTGOMERY COUNTY, ILLINOIS-CONSOLIDATED GENERAL ELECTION-DISK 1-APRIL 7, 1981

37-ALEX HAMILTON III TAYLOR SPRINGS VILLAGE TRUSTEE	38-RONALD D. SLAGEL TAYLOR SPRINGS VILLAGE TRUSTEE	39-DANE MURPHY TAYLOR SPRINGS VILLAGE TRUSTEE
40-TIM T. ONDREY TAYLOR SPRINGS VILLAGE TRUSTEE	41-DENNIS JAGODZINSKI TAYLOR SPRINGS VILLAGE TRUSTEE	42-GEORGE A. MEHOCHKO TAYLOR SPRINGS VILLAGE TRUSTEE
43-ELWIN L. SAATHOFF TAYLOR SPRINGS VILLAGE TRUSTEE	44-WOODROW POLSTON RAYMOND VILLAGE PRESIDENT	45-RAYMOND STEWART RAYMOND VILLAGE PRESIDENT
46-YVONNE MARTIN RAYMOND VILLAGE CLERK	47-JERRY HERMAN RAYMOND VILLAGE TREASURER	48-DENNIS HELD RAYMOND VILLAGE TRUSTEE

PRECINCT	37	38	39	40	41	42	43	44	45	46	47	48
EAST FORK 1	0	0	0	0	0	0	0	0	0	0	0	0
EAST FORK 2	0	0	0	0	0	0	0	0	0	0	0	0
EAST FORK 3	0	0	0	0	0	0	0	0	0	0	0	0
EAST FORK 4	0	0	0	0	0	0	0	0	0	0	0	0
HILLSBORO 1	0	0	0	0	0	0	0	0	0	0	0	0
HILLSBORO 2	0	0	0	0	0	0	0	0	0	0	0	0
HILLSBORO 3	0	0	0	0	0	0	0	0	0	0	0	0
HILLSBORO 4	0	0	0	0	0	0	0	0	0	0	0	0
HILLSBORO 5	0	0	0	0	0	0	0	0	0	0	0	0
HILLSBORO 6	136	51	125	56	88	54	68	0	0	0	0	0
NO. LITCHFIELD 1	0	0	0	0	0	0	0	0	0	0	0	0
NO. LITCHFIELD 2	0	0	0	0	0	0	0	0	0	0	0	0
NO. LITCHFIELD 3	0	0	0	0	0	0	0	0	0	0	0	0
NO. LITCHFIELD 4	0	0	0	0	0	0	0	0	0	0	0	0
NO. LITCHFIELD 5	0	0	0	0	0	0	0	0	0	0	0	0
NO. LITCHFIELD 6	0	0	0	0	0	0	0	0	0	0	0	0
PITMAN	0	0	0	0	0	0	0	0	0	0	0	0
RAYMOND	0	0	0	0	0	0	0	271	166	380	350	309
SOUTH LITCHFIELD 1	0	0	0	0	0	0	0	0	0	0	0	0
SOUTH LITCHFIELD 2	0	0	0	0	0	0	0	0	0	0	0	0
SOUTH LITCHFIELD 3	0	0	0	0	0	0	0	0	0	0	0	0
SOUTH LITCHFIELD 4	0	0	0	0	0	0	0	0	0	0	0	0
ZANESVILLE	0	0	0	0	0	0	0	0	0	0	0	0
TOTALS	136	51	125	56	88	54	68	271	166	380	350	309

MOORE BUSINESS FORMS, INC. 27 MCP PAT. NO. 3,429,827

MONTGOMERY COUNTY, ILLINOIS-CONSOLIDATED GENERAL ELECTION-DISK 1-APRIL 7, 1981

49-GAYLE TRULOCK
RAYMOND VILLAGE TRUSTEE

50-THEO BROWN
RAYMOND VILLAGE TRUSTEE

51-MARK CONVERY
RAYMOND VILLAGE TRUSTEE

52-DARRELL PITCHFORD
RAYMOND PARK COMMISSIONER

53-JOHN R. HERMAN
RAYMOND PARK COMMISSIONER

54-CIT-STACIA SEATON
WAGGONER VILLAGE PRESIDENT

55-REP-HORACE G. WAGGONER
WAGGONER VILLAGE PRESIDENT

56-CIT-ALBERT SCHARFENBERG
WAGGONER VILLAGE TRUSTEE

57-CIT-IRVIN WILLS
WAGGONER VILLAGE TRUSTEE

58-CIT-JOHN MCKIRGAN
WAGGONER VILLAGE TRUSTEE

59-DEM-DANNY C. LEONARD
LITCHFIELD CITY MAYOR

60-WILLIAM O. SUMPTER
LITCHFIELD CITY MAYOR

PRECINCT	49	50	51	52	53	54	55	56	57	58	59	60
EAST FORK 1	0	0	0	0	0	0	0	0	0	0	0	0
EAST FORK 2	0	0	0	0	0	0	0	0	0	0	0	0
EAST FORK 3	0	0	0	0	0	0	0	0	0	0	0	0
EAST FORK 4	0	0	0	0	0	0	0	0	0	0	0	0
HILLSBORO 1	0	0	0	0	0	0	0	0	0	0	0	0
HILLSBORO 2	0	0	0	0	0	0	0	0	0	0	0	0
HILLSBORO 3	0	0	0	0	0	0	0	0	0	0	0	0
HILLSBORO 4	0	0	0	0	0	0	0	0	0	0	0	0
HILLSBORO 5	0	0	0	0	0	0	0	0	0	0	0	0
HILLSBORO 6	0	0	0	0	0	0	0	0	0	0	0	0
NO. LITCHFIELD 1	0	0	0	0	0	0	0	0	0	0	5	34
NO. LITCHFIELD 2	0	0	0	0	0	0	0	0	0	0	12	191
NO. LITCHFIELD 3	0	0	0	0	0	0	0	0	0	0	16	102
NO. LITCHFIELD 4	0	0	0	0	0	0	0	0	0	0	26	36
NO. LITCHFIELD 5	0	0	0	0	0	0	0	0	0	0	12	81
NO. LITCHFIELD 6	0	0	0	0	0	0	0	0	0	0	24	113
PITMAN	0	0	0	0	0	17	87	93	85	93	0	0
RAYMOND	266	298	326	357	347	0	0	0	0	0	0	0
SOUTH LITCHFIELD 1	0	0	0	0	0	0	0	0	0	0	46	43
SOUTH LITCHFIELD 2	0	0	0	0	0	0	0	0	0	0	57	60
SOUTH LITCHFIELD 3	0	0	0	0	0	0	0	0	0	0	49	57
SOUTH LITCHFIELD 4	0	0	0	0	0	0	0	0	0	0	54	24
ZANESVILLE	0	0	0	0	0	0	0	0	0	0	0	0
TOTALS	266	298	326	357	347	17	87	93	85	93	301	741

MOORE BUSINESS FORMS, INC. 27 MCP © PAT. NO. 3,429,827

MONTGOMERY COUNTY, ILLINOIS-CONSOLIDATED GENERAL ELECTION-DISK 1-APRIL 7, 1981

61-GLENN E. BUTTS
LITCHFIELD CITY MAYOR

62-RALPH REDFERN
LITCHFIELD CITY MAYOR

63-JESSE P. YELLOWLEY
LITCHFIELD CITY CLERK

64-BUEL F. SCHWAB
LITCHFIELD CITY CLERK

65-DEM-MAX ASH
LITCHFIELD CITY TREASURER

66-LUCILLE FIREMAN
LITCHFIELD CITY TREASURER

67-DEM-GARY WISE
LITCHFIELD CITY ALDERMAN-WARD 1

68-RAULY LAW, JR.
LITCHFIELD CITY ALDERMAN-WARD 1

69-DEM-ROSS JONES
LITCHFIELD CITY ALDERMAN-WARD 2

70-DEM-BETTY M. LOVEJOY
LITCHFIELD CITY ALDERMAN-WARD 3

71-DIANE M. DUDLEY
LITCHFIELD CITY ALDERMAN-WARD 3

72-THOMAS F. BANDY
LITCHFIELD CITY ALDERMAN-WARD 4

PRECINCT	61	62	63	64	65	66	67	68	69	70	71	72
EAST FORK 1	0	0	0	0	0	0	0	0	0	0	0	0
EAST FORK 2	0	0	0	0	0	0	0	0	0	0	0	0
EAST FORK 3	0	0	0	0	0	0	0	0	0	0	0	0
EAST FORK 4	0	0	0	0	0	0	0	0	0	0	0	0
HILLSBORO 1	0	0	0	0	0	0	0	0	0	0	0	0
HILLSBORO 2	0	0	0	0	0	0	0	0	0	0	0	0
HILLSBORO 3	0	0	0	0	0	0	0	0	0	0	0	0
HILLSBORO 4	0	0	0	0	0	0	0	0	0	0	0	0
HILLSBORO 5	0	0	0	0	0	0	0	0	0	0	0	0
HILLSBORO 6	0	0	0	0	0	0	0	0	0	0	0	0
NO. LITCHFIELD 1	0	60	51	47	58	37	0	0	0	17	45	12
NO. LITCHFIELD 2	9	246	221	232	313	119	0	0	0	0	0	175
NO. LITCHFIELD 3	8	196	154	161	235	78	0	0	0	0	0	35
NO. LITCHFIELD 4	17	110	106	80	137	54	0	0	0	102	80	0
NO. LITCHFIELD 5	8	146	131	114	183	60	0	0	0	0	0	34
NO. LITCHFIELD 6	9	239	217	158	251	109	0	0	0	0	0	0
PITMAN	0	0	0	0	0	0	0	0	0	0	0	0
RAYMOND	0	0	0	0	0	0	0	0	0	0	0	0
SOUTH LITCHFIELD 1	13	104	114	81	146	50	114	30	47	0	0	0
SOUTH LITCHFIELD 2	18	222	195	141	234	104	245	73	0	0	0	0
SOUTH LITCHFIELD 3	17	113	120	111	159	60	0	0	199	0	0	0
SOUTH LITCHFIELD 4	14	46	83	47	82	55	81	53	0	0	0	0
ZANESVILLE	0	0	0	0	0	0	0	0	0	0	0	0
TOTALS	113	1482	1392	1172	1798	724	440	154	246	121	125	256

MOORE BUSINESS FORMS, INC. 27 MCP © PAT. NO. 3,429,807

MONTGOMERY COUNTY, ILLINOIS-CONSOLIDATED GENERAL ELECTION-DISK 1-APRIL 7, 1981

73-WAYNE C. BISHOP LITCHFIELD CITY ALDERMAN-WARD 4	74-REP-DARREL BELCHER, SR. LITCHFIELD CITY ALDERMAN-WARD 5	75-DEM-TED ELIZONDO LITCHFIELD CITY ALDERMAN-WARD 5
76-CARL JOHNSTON LITCHFIELD CITY ALDERMAN-WARD 5	77-CAROL DRUMMET LITCHFIELD PARK COMM. - 4 YR.	78-RANDALL KENT REDFERN LITCHFIELD PARK COMM. - 4 YR.
79-KENNETH W. NIMMONS LITCHFIELD PARK COMM. - 4 YR.	80-CLAIRE DROSTE LITCHFIELD PARK COMM. - 4 YR.	81-JUDY CURTIS LITCHFIELD PARK COMM. - 4 YR.
82-SUZANNE M. SCHARF LITCHFIELD PARK COMM. - 2 YR.	83-WILLIAM A. TITSWORTH LITCHFIELD PARK COMM. - 2 YR.	84-REP-REPUBLICAN PARTY STRAIGHT PARTY

PRECINCT	73	74	75	76	77	78	79	80	81	82	83	84
EAST FORK 1	0	0	0	0	0	0	0	0	0	0	0	0
EAST FORK 2	0	0	0	0	0	0	0	0	0	0	0	0
EAST FORK 3	0	0	0	0	0	0	0	0	0	0	0	0
EAST FORK 4	0	0	0	0	0	0	0	0	0	0	0	0
HILLSBORO 1	0	0	0	0	0	0	0	0	0	0	0	0
HILLSBORO 2	0	0	0	0	0	0	0	0	0	0	0	0
HILLSBORO 3	0	0	0	0	0	0	0	0	0	0	0	0
HILLSBORO 4	0	0	0	0	0	0	0	0	0	0	0	0
HILLSBORO 5	0	0	0	0	0	0	0	0	0	0	0	0
HILLSBORO 6	0	0	0	0	0	0	0	0	0	0	0	0
NO. LITCHFIELD 1	12	0	0	0	66	70	64	62	60	58	21	0
NO. LITCHFIELD 2	277	0	0	0	264	279	274	283	261	251	99	0
NO. LITCHFIELD 3	62	41	41	146	208	211	195	213	191	177	92	0
NO. LITCHFIELD 4	0	0	0	0	99	98	99	98	93	70	69	0
NO. LITCHFIELD 5	47	26	54	87	143	136	135	147	128	128	76	0
NO. LITCHFIELD 6	0	88	94	206	226	232	223	219	216	188	102	0
PITMAN	0	0	0	0	0	0	0	0	0	0	0	0
RAYMOND	0	0	0	0	0	0	0	0	0	0	0	0
SOUTH LITCHFIELD 1	0	0	0	0	108	110	111	110	116	83	79	0
SOUTH LITCHFIELD 2	0	0	0	0	189	206	193	188	209	146	118	0
SOUTH LITCHFIELD 3	0	0	0	0	128	140	152	131	121	110	80	0
SOUTH LITCHFIELD 4	0	0	0	0	56	70	62	59	83	55	52	0
ZANESVILLE	0	0	0	0	0	0	0	0	0	0	0	0
TOTALS	398	155	189	439	1487	1552	1508	1510	1478	1266	788	0

MONTGOMERY COUNTY, ILLINOIS-CONSOLIDATED GENERAL ELECTION-DISK 1-APRIL 7, 1981

85-DEM-DEMOCRATIC PARTY
STRAIGHT PARTY

86-REP-CHARLES BROCKMEYER
PITMAN SUPERVISOR

87-REP-LEVERNE GERHARD
PITMAN CLERK

88-DEM-DONNA KRAGER
PITMAN CLERK

89-DEM-LEONARD BOSTON
PITMAN HIGHWAY COMMISSIONER

90-REP-DANNY WAGGONER
PITMAN TRUSTEE

91-REP-ANNABELLE HARLAN
PITMAN TRUSTEE

92-REP-CLEN ROVEY
PITMAN TRUSTEE

93-REP-RODNEY MATHEWS
PITMAN TRUSTEE

94-DEM-DAVID E. STEAD
PITMAN TRUSTEE

95-DEM-EDITH A. BEDINGHAUS
PITMAN TRUSTEE

96-DEM-SHARON J. LITRELL
ZANESVILLE SUPERVISOR

PRECINCT	85	86	87	88	89	90	91	92	93	94	95	96
EAST FORK 1	0	0	0	0	0	0	0	0	0	0	0	0
EAST FORK 2	0	0	0	0	0	0	0	0	0	0	0	0
EAST FORK 3	0	0	0	0	0	0	0	0	0	0	0	0
EAST FORK 4	0	0	0	0	0	0	0	0	0	0	0	0
HILLSBORO 1	0	0	0	0	0	0	0	0	0	0	0	0
HILLSBORO 2	0	0	0	0	0	0	0	0	0	0	0	0
HILLSBORO 3	0	0	0	0	0	0	0	0	0	0	0	0
HILLSBORO 4	0	0	0	0	0	0	0	0	0	0	0	0
HILLSBORO 5	0	0	0	0	0	0	0	0	0	0	0	0
HILLSBORO 6	0	0	0	0	0	0	0	0	0	0	0	0
NO. LITCHFIELD 1	0	0	0	0	0	0	0	0	0	0	0	0
NO. LITCHFIELD 2	0	0	0	0	0	0	0	0	0	0	0	0
NO. LITCHFIELD 3	0	0	0	0	0	0	0	0	0	0	0	0
NO. LITCHFIELD 4	0	0	0	0	0	0	0	0	0	0	0	0
NO. LITCHFIELD 5	0	0	0	0	0	0	0	0	0	0	0	0
NO. LITCHFIELD 6	0	0	0	0	0	0	0	0	0	0	0	0
PITMAN	0	207	139	127	219	215	132	160	175	149	121	0
RAYMOND	0	0	0	0	0	0	0	0	0	0	0	0
SOUTH LITCHFIELD 1	0	0	0	0	0	0	0	0	0	0	0	0
SOUTH LITCHFIELD 2	0	0	0	0	0	0	0	0	0	0	0	0
SOUTH LITCHFIELD 3	0	0	0	0	0	0	0	0	0	0	0	0
SOUTH LITCHFIELD 4	0	0	0	0	0	0	0	0	0	0	0	0
ZANESVILLE	0	0	0	0	0	0	0	0	0	0	0	101
TOTALS	0	207	139	127	219	215	132	160	175	149	121	101

MOORE BUSINESS FORMS, INC. 27 MCF PAT. NO. 3,429,027

MONTGOMERY COUNTY, ILLINOIS-CONSOLIDATED GENERAL ELECTION-DISK 1-APRIL 7, 1981

97-REP-THELMA REIHER
ZANESVILLE CLERK

98-DEM-BEVERLY SINCLAIR
ZANESVILLE CLERK

99-DEM-HOWARD CLARK
ZANESVILLE HIGHWAY COMMISSIONER

100-REP-MELVIN L. PAINTER
ZANESVILLE TRUSTEE

101-REP-JACK SNYDER
ZANESVILLE TRUSTEE

102-REP-FRED R. THORNTON
ZANESVILLE TRUSTEE

103-REP-ELBERT ARTER
ZANESVILLE TRUSTEE

104-DEM-CARL BEELER
ZANESVILLE TRUSTEE

105-DEM-DONALD OGDEN
ZANESVILLE TRUSTEE

106-DEM-CLARENCE SARVER
ZANESVILLE TRUSTEE

107-DEM-BERT PICKERILL
ZANESVILLE TRUSTEE

108-REP-HENRY W. MARTIN
PITMAN/ZANESVILLE MUL. TWP. ASSR.

PRECINCT	97	98	99	100	101	102	103	104	105	106	107	108
EAST FORK 1	0	0	0	0	0	0	0	0	0	0	0	0
EAST FORK 2	0	0	0	0	0	0	0	0	0	0	0	0
EAST FORK 3	0	0	0	0	0	0	0	0	0	0	0	0
EAST FORK 4	0	0	0	0	0	0	0	0	0	0	0	0
HILLSBORO 1	0	0	0	0	0	0	0	0	0	0	0	0
HILLSBORO 2	0	0	0	0	0	0	0	0	0	0	0	0
HILLSBORO 3	0	0	0	0	0	0	0	0	0	0	0	0
HILLSBORO 4	0	0	0	0	0	0	0	0	0	0	0	0
HILLSBORO 5	0	0	0	0	0	0	0	0	0	0	0	0
HILLSBORO 6	0	0	0	0	0	0	0	0	0	0	0	0
NO. LITCHFIELD 1	0	0	0	0	0	0	0	0	0	0	0	0
NO. LITCHFIELD 2	0	0	0	0	0	0	0	0	0	0	0	0
NO. LITCHFIELD 3	0	0	0	0	0	0	0	0	0	0	0	0
NO. LITCHFIELD 4	0	0	0	0	0	0	0	0	0	0	0	0
NO. LITCHFIELD 5	0	0	0	0	0	0	0	0	0	0	0	0
NO. LITCHFIELD 6	0	0	0	0	0	0	0	0	0	0	0	0
PITMAN	0	0	0	0	0	0	0	0	0	0	0	142
RAYMOND	0	0	0	0	0	0	0	0	0	0	0	0
SOUTH LITCHFIELD 1	0	0	0	0	0	0	0	0	0	0	0	0
SOUTH LITCHFIELD 2	0	0	0	0	0	0	0	0	0	0	0	0
SOUTH LITCHFIELD 3	0	0	0	0	0	0	0	0	0	0	0	0
SOUTH LITCHFIELD 4	0	0	0	0	0	0	0	0	0	0	0	0
ZANESVILLE	44	88	106	72	85	65	49	65	49	55	57	48
TOTALS	44	88	106	72	85	65	49	65	49	55	57	190

MOORE BUSINESS FORMS, INC. 27 MCP © PAT. NO. 3,429,827

MONTGOMERY COUNTY, ILLINOIS-CONSOLIDATED GENERAL ELECTION-DISK 1-APRIL 7, 1981

109-DEM-JOHN L. WELSH PITMAN/ZANESVILLE MUL. TWP ASSR.	110-DEM-PAUL F. MEYER SOUTH LITCHFIELD SUPERVISOR	111-REP-IRENE GREEN HOBSON SOUTH LITCHFIELD SUPERVISOR
112-OSCAR J. GENT SOUTH LITCHFIELD SUPERVISOR	113-DEM-MILDRED C. KARLOVIC SOUTH LITCHFIELD CLERK	114-DEM-RALPH CRANFORD SOUTH LITCHFIELD ASSESSOR
115-DEM-FRANK J. KOMOR, JR. SOUTH LITCHFIELD HIGHWAY COMM.	116-REP-DALE LEE FRERICHS SOUTH LITCHFIELD HIGHWAY COMM.	117-RICHARD WILSON SOUTH LITCHFIELD HIGHWAY COMM.
118-DEM-WILBERT S. ADAMS SOUTH LITCHFIELD TRUSTEE	119-DEM-KEITH L. HORN SOUTH LITCHFIELD TRUSTEE	120-DEM-JAMES McCART SOUTH LITCHFIELD TRUSTEE

PRECINCT	109	110	111	112	113	114	115	116	117	118	119	120
EAST FORK 1	0	0	0	0	0	0	0	0	0	0	0	0
EAST FORK 2	0	0	0	0	0	0	0	0	0	0	0	0
EAST FORK 3	0	0	0	0	0	0	0	0	0	0	0	0
EAST FORK 4	0	0	0	0	0	0	0	0	0	0	0	0
HILLSBORO 1	0	0	0	0	0	0	0	0	0	0	0	0
HILLSBORO 2	0	0	0	0	0	0	0	0	0	0	0	0
HILLSBORO 3	0	0	0	0	0	0	0	0	0	0	0	0
HILLSBORO 4	0	0	0	0	0	0	0	0	0	0	0	0
HILLSBORO 5	0	0	0	0	0	0	0	0	0	0	0	0
HILLSBORO 6	0	0	0	0	0	0	0	0	0	0	0	0
NO. LITCHFIELD 1	0	0	0	0	0	0	0	0	0	0	0	0
NO. LITCHFIELD 2	0	0	0	0	0	0	0	0	0	0	0	0
NO. LITCHFIELD 3	0	0	0	0	0	0	0	0	0	0	0	0
NO. LITCHFIELD 4	0	0	0	0	0	0	0	0	0	0	0	0
NO. LITCHFIELD 5	0	0	0	0	0	0	0	0	0	0	0	0
NO. LITCHFIELD 6	0	0	0	0	0	0	0	0	0	0	0	0
PITMAN	133	0	0	0	0	0	0	0	0	0	0	0
RAYMOND	0	0	0	0	0	0	0	0	0	0	0	0
SOUTH LITCHFIELD 1	0	183	55	9	185	189	106	127	25	133	152	127
SOUTH LITCHFIELD 2	0	217	111	20	243	257	140	155	54	160	180	144
SOUTH LITCHFIELD 3	0	145	54	9	171	166	76	106	31	100	121	84
SOUTH LITCHFIELD 4	0	114	38	33	139	141	111	49	44	130	138	98
ZANESVILLE	80	0	0	0	0	0	0	0	0	0	0	0
TOTALS	213	659	258	71	738	753	433	437	154	523	591	453

MOORE BUSINESS FORMS, INC. 27 MCP @ PAT. NO. 3,429,877

MONTGOMERY COUNTY, ILLINOIS-CONSOLIDATED GENERAL ELECTION-DISK 1-APRIL 7, 1981

121-DEM-CLETA I. PAINTER
SOUTH LITCHFIELD TRUSTEE
124-JEFFERY (ANDY) JEFFERS, SR.
SOUTH LITCHFIELD TRUSTEE
127-REP-WINFIELD ANDERSON
NORTH LITCHFIELD ASSESSOR
130-REP-LEONARD R. BECK
NORTH LITCHFIELD TRUSTEE

122-REP-WALTER H. OSTERMANN
SOUTH LITCHFIELD TRUSTEE
125-REP-ROBERT HERMSMEYER
NORTH LITCHFIELD SUPERVISOR
128-REP-DANIEL PETERS
NORTH LITCHFIELD HIGHWAY COMM.
131-REP-HAROLD HANTLA
NORTH LITCHFIELD TRUSTEE

123-REP-GEORGE GREGORY
SOUTH LITCHFIELD TRUSTEE
126-REP-OLIND McPHERSON
NORTH LITCHFIELD CLERK
129-REP-ROBERT PARRISH
NORTH LITCHFIELD TRUSTEE
132-REP-GLENN RANGLE
NORTH LITCHFIELD TRUSTEE

PRECINCT	121	122	123	124	125	126	127	128	129	130	131	132
EAST FORK 1	0	0	0	0	0	0	0	0	0	0	0	0
EAST FORK 2	0	0	0	0	0	0	0	0	0	0	0	0
EAST FORK 3	0	0	0	0	0	0	0	0	0	0	0	0
EAST FORK 4	0	0	0	0	0	0	0	0	0	0	0	0
HILLSBORO 1	0	0	0	0	0	0	0	0	0	0	0	0
HILLSBORO 2	0	0	0	0	0	0	0	0	0	0	0	0
HILLSBORO 3	0	0	0	0	0	0	0	0	0	0	0	0
HILLSBORO 4	0	0	0	0	0	0	0	0	0	0	0	0
HILLSBORO 5	0	0	0	0	0	0	0	0	0	0	0	0
HILLSBORO 6	0	0	0	0	0	0	0	0	0	0	0	0
NO. LITCHFIELD 1	0	0	0	0	102	110	102	116	98	104	103	100
NO. LITCHFIELD 2	0	0	0	0	329	358	310	341	329	319	321	322
NO. LITCHFIELD 3	0	0	0	0	221	246	218	240	218	224	218	216
NO. LITCHFIELD 4	0	0	0	0	117	136	125	139	120	126	127	116
NO. LITCHFIELD 5	0	0	0	0	188	200	176	185	167	171	175	174
NO. LITCHFIELD 6	0	0	0	0	250	275	244	277	256	242	244	257
PITMAN	0	0	0	0	0	0	0	0	0	0	0	0
RAYMOND	0	0	0	0	0	0	0	0	0	0	0	0
SOUTH LITCHFIELD 1	126	127	104	54	0	0	0	0	0	0	0	0
SOUTH LITCHFIELD 2	228	164	141	83	0	0	0	0	0	0	0	0
SOUTH LITCHFIELD 3	93	131	79	45	0	0	0	0	0	0	0	0
SOUTH LITCHFIELD 4	105	59	52	41	0	0	0	0	0	0	0	0
ZANESVILLE	0	0	0	0	0	0	0	0	0	0	0	0
TOTALS	552	481	376	223	1207	1325	1175	1298	1188	1186	1188	1185

MOORE BUSINESS FORMS, INC. 77 MCP © PAT. NO. 3,429,877

MONTGOMERY COUNTY, ILLINOIS-CONSOLIDATED GENERAL ELECTION-DISK 1-APRIL 7, 1981

133-DEM-LEONARD W. BEIERMANN
RAYMOND SUPERVISOR

134-DEM-RAYMOND R. CRUM
RAYMOND CLERK

135-DEM-CLAUDE A. TODT
RAYMOND ASSESSOR

136-DEM-JOHN L. KRAGER
RAYMOND HIGHWAY COMMISSIONER

137-JOE A. BERGMAN
RAYMOND HIGHWAY COMMISSIONER

138-DEM-JOSEPH G. HELD, JR.
RAYMOND TRUSTEE

139-DEM-ROBERTA MITTS
RAYMOND TRUSTEE

140-DEM-DARRELL PITCHFORD
RAYMOND TRUSTEE

141-DEM-GEORGE A. TODT
RAYMOND TRUSTEE

142-DEM-MELVIN R. GRIMM
HILLSBORO SUPERVISOR

143-DEM-ANDY DUROCHIN
HILLSBORO CLERK

144-DEM-HARRY MUENTER
HILLSBORO ASSESSOR

PRECINCT	133	134	135	136	137	138	139	140	141	142	143	144
EAST FORK 1	0	0	0	0	0	0	0	0	0	0	0	0
EAST FORK 2	0	0	0	0	0	0	0	0	0	0	0	0
EAST FORK 3	0	0	0	0	0	0	0	0	0	0	0	0
EAST FORK 4	0	0	0	0	0	0	0	0	0	64	57	54
HILLSBORO 1	0	0	0	0	0	0	0	0	0	35	34	34
HILLSBORO 2	0	0	0	0	0	0	0	0	0	82	77	86
HILLSBORO 3	0	0	0	0	0	0	0	0	0	35	25	31
HILLSBORO 4	0	0	0	0	0	0	0	0	0	95	92	97
HILLSBORO 5	0	0	0	0	0	0	0	0	0	235	244	220
HILLSBORO 6	0	0	0	0	0	0	0	0	0	0	0	0
NO. LITCHFIELD 1	0	0	0	0	0	0	0	0	0	0	0	0
NO. LITCHFIELD 2	0	0	0	0	0	0	0	0	0	0	0	0
NO. LITCHFIELD 3	0	0	0	0	0	0	0	0	0	0	0	0
NO. LITCHFIELD 4	0	0	0	0	0	0	0	0	0	0	0	0
NO. LITCHFIELD 5	0	0	0	0	0	0	0	0	0	0	0	0
NO. LITCHFIELD 6	0	0	0	0	0	0	0	0	0	0	0	0
PITMAN	0	0	0	0	0	0	0	0	0	0	0	0
RAYMOND	431	470	423	344	205	469	443	480	448	0	0	0
SOUTH LITCHFIELD 1	0	0	0	0	0	0	0	0	0	0	0	0
SOUTH LITCHFIELD 2	0	0	0	0	0	0	0	0	0	0	0	0
SOUTH LITCHFIELD 3	0	0	0	0	0	0	0	0	0	0	0	0
SOUTH LITCHFIELD 4	0	0	0	0	0	0	0	0	0	0	0	0
ZANESVILLE	0	0	0	0	0	0	0	0	0	0	0	0
TOTALS	431	470	423	344	205	469	443	480	448	546	529	522

MOORE BUSINESS FORMS, INC. 27 MCP © PAT. NO. 3,429,877

MONTGOMERY COUNTY, ILLINOIS-CONSOLIDATED GENERAL ELECTION-DISK 1-APRIL 7, 1981

145-DEM-CLAUDE FRIESLAND HILLSBORO HIGHWAY COMMISSIONER	146-DEM-JOE SLIFKA HILLSBORO TRUSTEE	147-DEM-ELBERT R. GREEN HILLSBORO TRUSTEE
148-DEM-ELMO E. (MOE) BERNHARDT HILLSBORO TRUSTEE	149-DEM-TURNER HARTGROVE HILLSBORO TRUSTEE	150-DEM-PATSY S. WHITE EAST FORK SUPERVISOR
151-KATHRYN L. SMITH EAST FORK CLERK	152-WILLIAM McQUERN EAST FORK ASSESSOR	153-DEM-JACOB A. "JAKE" KIMBRO EAST FORK HIGHWAY COMMISSIONER
154-DAVID N. YOUNG EAST FORK HIGHWAY COMMISSIONER	155-DEM-E. H. "PETE" NEATHERY EAST FORK TRUSTEE	156-DEM-WOODROW G. HUBER EAST FORK TRUSTEE

PRECINCT	145	146	147	148	149	150	151	152	153	154	155	156
EAST FORK 1	0	0	0	0	0	155	119	92	176	46	149	141
EAST FORK 2	0	0	0	0	0	35	25	50	58	6	35	36
EAST FORK 3	0	0	0	0	0	148	94	98	174	66	162	166
EAST FORK 4	0	0	0	0	0	120	90	72	109	39	126	103
HILLSBORO 1	56	58	56	62	56	0	0	0	0	0	0	0
HILLSBORO 2	32	33	32	34	34	0	0	0	0	0	0	0
HILLSBORO 3	75	77	87	92	74	0	0	0	0	0	0	0
HILLSBORO 4	35	33	34	38	31	0	0	0	0	0	0	0
HILLSBORO 5	90	91	94	96	94	0	0	0	0	0	0	0
HILLSBORO 6	239	251	240	238	239	0	0	0	0	0	0	0
NO. LITCHFIELD 1	0	0	0	0	0	0	0	0	0	0	0	0
NO. LITCHFIELD 2	0	0	0	0	0	0	0	0	0	0	0	0
NO. LITCHFIELD 3	0	0	0	0	0	0	0	0	0	0	0	0
NO. LITCHFIELD 4	0	0	0	0	0	0	0	0	0	0	0	0
NO. LITCHFIELD 5	0	0	0	0	0	0	0	0	0	0	0	0
NO. LITCHFIELD 6	0	0	0	0	0	0	0	0	0	0	0	0
PITMAN	0	0	0	0	0	0	0	0	0	0	0	0
RAYMOND	0	0	0	0	0	0	0	0	0	0	0	0
SOUTH LITCHFIELD 1	0	0	0	0	0	0	0	0	0	0	0	0
SOUTH LITCHFIELD 2	0	0	0	0	0	0	0	0	0	0	0	0
SOUTH LITCHFIELD 3	0	0	0	0	0	0	0	0	0	0	0	0
SOUTH LITCHFIELD 4	0	0	0	0	0	0	0	0	0	0	0	0
ZANESVILLE	0	0	0	0	0	0	0	0	0	0	0	0
TOTALS	527	543	543	550	528	458	328	312	517	159	472	446

MOORE BUSINESS FORMS, INC. 27 MCP © PAT. NO. 3,429,877

MONTGOMERY COUNTY, ILLINOIS-CONSOLIDATED GENERAL ELECTION-DISK 1-APRIL 7, 1981

157-DEM-CHESTER CLAYTON HILL
EAST FORK TRUSTEE

158-DEM-FRANK BURTON
EAST FORK TRUSTEE

159-GERALD L. HOWARD
EAST FORK TRUSTEE

PRECINCT	157	158	159
EAST FORK 1	138	106	121
EAST FORK 2	27	30	40
EAST FORK 3	142	187	72
EAST FORK 4	110	83	83
HILLSBORO 1	0	0	0
HILLSBORO 2	0	0	0
HILLSBORO 3	0	0	0
HILLSBORO 4	0	0	0
HILLSBORO 5	0	0	0
HILLSBORO 6	0	0	0
NO. LITCHFIELD 1	0	0	0
NO. LITCHFIELD 2	0	0	0
NO. LITCHFIELD 3	0	0	0
NO. LITCHFIELD 4	0	0	0
NO. LITCHFIELD 5	0	0	0
NO. LITCHFIELD 6	0	0	0
PITMAN	0	0	0
RAYMOND	0	0	0
SOUTH LITCHFIELD 1	0	0	0
SOUTH LITCHFIELD 2	0	0	0
SOUTH LITCHFIELD 3	0	0	0
SOUTH LITCHFIELD 4	0	0	0
ZANESVILLE	0	0	0
TOTALS	417	406	316

MOORE BUSINESS FORMS, INC. 77 MCP © PAT. NO. 3,429,827

MONTGOMERY COUNTY, ILLINOIS-CONSOLIDATED GENERAL ELECTION-DISK 2-APRIL 7, 1981

PRECINCT	1	2	3	4	5	6	7	8	9	10	11	12
AUDUBON 1	115	103	12	0	0	0	0	0	0	0	0	0
AUDUBON 2	150	50	30	70	0	0	0	0	4	5	0	0
BOIS D'ARC 1	21	21	0	0	0	0	0	0	0	0	0	0
BOIS D'ARC 2	111	14	97	0	0	0	0	0	0	0	0	0
BUTLER GROVE	209	147	62	0	0	0	0	0	0	0	0	0
FILLMORE	185	58	127	0	0	0	0	0	0	0	0	0
GRISHAM 1	182	62	120	0	0	0	0	0	38	20	0	0
GRISHAM 2	62	26	0	36	0	0	0	0	0	0	0	0
HARVEL	104	25	79	0	0	0	0	0	0	0	0	0
IRVING 1	203	112	91	0	0	0	0	0	3	7	0	0
IRVING 2	140	49	91	0	0	0	0	0	3	7	0	0
NOKOMIS 1	81	5	76	0	0	0	0	0	0	0	0	0
NOKOMIS 2	102	98	0	1	2	1	0	0	0	0	0	0
NOKOMIS 3	147	147	0	0	0	0	0	0	0	0	0	0
NOKOMIS 4	104	86	0	18	0	0	0	0	0	0	0	0
NOKOMIS 5	151	151	0	0	0	0	0	0	0	0	0	0
ROUNTREE	83	83	0	0	0	0	0	0	0	0	0	0
SOUTH FILLMORE	75	26	49	0	0	0	0	0	0	0	0	0
WALSHVILLE	97	66	31	0	0	0	0	0	13	0	19	20
WITT 1	57	57	0	0	0	0	0	0	0	0	0	0
WITT 2	221	10	0	120	91	0	0	0	0	0	0	0
WITT 3	323	0	111	0	204	0	0	0	0	0	0	0
TOTALS	2923	1404	976	245	297	1	0	0	61	39	19	20

KODAK BUSINESS FORMS, INC. 27 MCG PAT. NO. 3,421,877

MONTGOMERY COUNTY, ILLINOIS-CONSOLIDATED GENERAL ELECTION-DISK 2-APRIL 7, 1981

13-PEO-GREGORY SATTERLEE

14-PEO-BURTON HEMKEN

15-HENRY CONET

WALSHVILLE VILLAGE TRUSTEE

WALSHVILLE VILLAGE TRUSTEE

COALTON VILLAGE PRESIDENT

16-MARY SUSAN RUNDLE

17-DAVID SPEARS

18-JAMES JACHINO

COALTON VILLAGE CLERK

COALTON VILLAGE TRUSTEE

COALTON VILLAGE TRUSTEE

19-JOE CONET

20-CIT-ORVILLE JOHNSON

21-CIT-MARY ANN CARROLL

COALTON VILLAGE TRUSTEE

WENONAH VILLAGE PRESIDENT

WENONAH VILLAGE CLERK

22-CIT-AMEDEO NEPOTE

23-CIT-ROBERT SMALLEY

24-CIT-KENNETH REED

WENONAH VILLAGE TRUSTEE

WENONAH VILLAGE TRUSTEE

WENONAH VILLAGE TRUSTEE

PRECINCT	13	14	15	16	17	18	19	20	21	22	23	24
AUDUBON 1	0	0	0	0	0	0	0	0	0	0	0	0
AUDUBON 2	0	0	0	0	0	0	0	0	0	0	0	0
BOIS D'ARC 1	0	0	0	0	0	0	0	0	0	0	0	0
BOIS D'ARC 2	0	0	0	0	0	0	0	0	0	0	0	0
BUTLER GROVE	0	0	0	0	0	0	0	0	0	0	0	0
FILLMORE	0	0	0	0	0	0	0	0	0	0	0	0
GRISHAM 1	0	0	0	0	0	0	0	0	0	0	0	0
GRISHAM 2	0	0	0	0	0	0	0	0	0	0	0	0
HARVEL	0	0	0	0	0	0	0	0	0	0	0	0
IRVING 1	0	0	0	0	0	0	0	0	0	0	0	0
IRVING 2	0	0	0	0	0	0	0	0	0	0	0	0
NOKOMIS 1	0	0	61	60	65	62	61	0	0	0	0	0
NOKOMIS 2	0	0	0	0	0	0	0	1	1	1	1	1
NOKOMIS 3	0	0	0	0	0	0	0	0	0	0	0	0
NOKOMIS 4	0	0	0	0	0	0	0	17	17	15	16	13
NOKOMIS 5	0	0	0	0	0	0	0	0	0	0	0	0
ROUNTREE	0	0	0	0	0	0	0	0	0	0	0	0
SOUTH FILLMORE	0	0	0	0	0	0	0	0	0	0	0	0
WALSHVILLE	23	22	0	0	0	0	0	0	0	0	0	0
WITT 1	0	0	0	0	0	0	0	0	0	0	0	0
WITT 2	0	0	0	0	0	0	0	0	0	0	0	0
WITT 3	0	0	0	0	0	0	0	0	0	0	0	0
TOTALS	23	22	61	60	65	62	61	18	18	16	17	14

MOORE BUSINESS FORMS, INC. 27 MCP PAT. NO. 3,427,877

MONTGOMERY COUNTY, ILLINOIS-CONSOLIDATED GENERAL ELECTION-DISK 2-APRIL 7, 1981

25-TWILA PRESNELL
WENONAH VILLAGE TRUSTEE
28-MARTHA L. (MARTI) JACKSON
WITT CITY CLERK
31-REBEKAH L. (BECKY) LOWE
WITT CITY CLERK
34-LESTER BARNELL
WITT CITY ALDERMAN - WARD 2

26-MARGARET PEMBROKE
WITT CITY MAYOR
29-DOROTHY A. McDANIEL
WITT CITY CLERK
32-MINNIE L. CADMAN
WITT CITY TREASURER
35-RALPH DEGG
WITT CITY ALDERMAN - WARD 3

27-WILLIAM KORBAR
WITT CITY MAYOR
30-LINDA WALKER
WITT CITY CLERK
33-KENNETH EVANS
WITT CITY ALDERMAN-WARD 1-4 YR.
36-JOHN E. McDANIEL
WITT CITY ALDERMAN - WARD 3

PRECINCT	25	26	27	28	29	30	31	32	33	34	35	36
AUDUBON 1	0	0	0	0	0	0	0	0	0	0	0	0
AUDUBON 2	0	0	0	0	0	0	0	0	0	0	0	0
BOIS D'ARC 1	0	0	0	0	0	0	0	0	0	0	0	0
BOIS D'ARC 2	0	0	0	0	0	0	0	0	0	0	0	0
BUTLER GROVE	0	0	0	0	0	0	0	0	0	0	0	0
FILLMORE	0	0	0	0	0	0	0	0	0	0	0	0
GRISHAM 1	0	0	0	0	0	0	0	0	0	0	0	0
GRISHAM 2	0	0	0	0	0	0	0	0	0	0	0	0
HARVEL	0	0	0	0	0	0	0	0	0	0	0	0
IRVING 1	0	0	0	0	0	0	0	0	0	0	0	0
IRVING 2	0	0	0	0	0	0	0	0	0	0	0	0
NOKOMIS 1	0	0	0	0	0	0	0	0	0	0	0	0
NOKOMIS 2	0	2	1	1	0	0	2	3	2	0	1	0
NOKOMIS 3	0	0	0	0	0	0	0	0	0	0	0	0
NOKOMIS 4	5	0	0	0	0	0	0	0	0	0	0	0
NOKOMIS 5	0	0	0	0	0	0	0	0	0	0	0	0
ROUNTREE	0	0	0	0	0	0	0	0	0	0	0	0
SOUTH FILLMORE	0	0	0	0	0	0	0	0	0	0	0	0
WALSHVILLE	0	0	0	0	0	0	0	0	0	0	0	0
WITT 1	0	0	0	0	0	0	0	0	0	0	0	0
WITT 2	0	82	124	57	13	23	115	173	0	108	71	15
WITT 3	0	102	196	92	30	23	153	248	69	0	139	52
TOTALS	5	184	323	150	43	46	270	424	71	108	211	67

JACOBS BUSINESS FORMS, INC. 37 MCP © PAT. NO. 3,427,977

MONTGOMERY COUNTY, ILLINOIS-CONSOLIDATED GENERAL ELECTION-DISK 2-APRIL 7, 1981

37-KEITH J. ALTEVOGT WITT CITY ALDERMAN-WARD 1-2 YR.	38-ROBERT L. YESKE WITT CITY ALDERMAN-WARD 1-2 YR.	39-CIT-WAYNE L. EKISS IRVING VILLAGE TRUSTEE - 4 YR.
40-CIT-JOSEPH L. BAKER, SR. IRVING VILLAGE TRUSTEE - 4 YR.	41-CIT-LONNIE CAULK IRVING VILLAGE TRUSTEE - 4 YR.	42-PEO-RICHARD WEST IRVING VILLAGE TRUSTEE - 4 YR.
43-PEO-EVERETT E. GRABOW IRVING VILLAGE TRUSTEE - 4 YR.	44-PEO-JAMES B. FREEMAN IRVING VILLAGE TRUSTEE - 4 YR.	45-CIT-MARSHA FUNK IRVING VILLAGE TRUSTEE - 2 YR.
46-PEO-CARY L. HOUSE IRVING VILLAGE TRUSTEE - 2 YR.	47-NO CANDIDATES FILED HARVEL VILLAGE PRESIDENT	48-MAX L. NEUNABER HARVEL VILLAGE CLERK

PRECINCT	37	38	39	40	41	42	43	44	45	46	47	48
AUDUBON 1	0	0	0	0	0	0	0	0	0	0	0	0
AUDUBON 2	0	0	0	0	0	0	0	0	0	0	0	0
BOIS D'ARC 1	0	0	0	0	0	0	0	0	0	0	0	0
BOIS D'ARC 2	0	0	0	0	0	0	0	0	0	0	0	0
BUTLER GROVE	0	0	0	0	0	0	0	0	0	0	0	0
FILLMORE	0	0	0	0	0	0	0	0	0	0	0	0
GRISHAM 1	0	0	0	0	0	0	0	0	0	0	0	0
GRISHAM 2	0	0	0	0	0	0	0	0	0	0	0	0
HARVEL	0	0	0	0	0	0	0	0	0	0	0	74
IRVING 1	0	0	43	23	42	40	35	27	47	12	0	0
IRVING 2	0	0	48	24	45	34	41	38	62	11	0	0
NOKOMIS 1	0	0	0	0	0	0	0	0	0	0	0	0
NOKOMIS 2	0	2	0	0	0	0	0	0	0	0	0	0
NOKOMIS 3	0	0	0	0	0	0	0	0	0	0	0	0
NOKOMIS 4	0	0	0	0	0	0	0	0	0	0	0	0
NOKOMIS 5	0	0	0	0	0	0	0	0	0	0	0	0
ROUNTREE	0	0	0	0	0	0	0	0	0	0	0	0
SOUTH FILLMORE	0	0	0	0	0	0	0	0	0	0	0	0
WALSHVILLE	0	0	0	0	0	0	0	0	0	0	0	0
WITT 1	0	0	0	0	0	0	0	0	0	0	0	0
WITT 2	0	0	0	0	0	0	0	0	0	0	0	0
WITT 3	0	0	0	0	0	0	0	0	0	0	0	0
TOTALS	34	62	91	49	87	74	76	65	109	23	0	74

MOORE BUSINESS FORMS, INC. 27 MCP PAT. NO. 3,425,927

MONTGOMERY COUNTY, ILLINOIS-CONSOLIDATED GENERAL ELECTION-DISK 2-APRIL 7, 1981

49-RICHARD BAILS HARVEL VILLAGE TRUSTEE	50-PEO-HENRY C. TOMEVI PANAMA VILLAGE PRESIDENT	51-CIT-RUSSELL KNIGHT, JR. PANAMA VILLAGE PRESIDENT
52-PEO-GAIL J. HANCOCK PANAMA VILLAGE CLERK	53-PEO-JOSEPH E. DIDONATO PANAMA VILLAGE TRUSTEE	54-PEO-BURL WILLMAN PANAMA VILLAGE TRUSTEE
55-PEO-GERALD WILLMAN PANAMA VILLAGE TRUSTEE	56-CIT-JEFF BENSON PANAMA VILLAGE TRUSTEE	57-JOSEPH E. MCCARID PANAMA VILLAGE TRUSTEE
58-RAYMOND KRAMER FILLMORE VILLAGE PRESIDENT	59-ROBERT L. FUGH FILLMORE VILLAGE CLERK	60-ALAN McDOWELL FILLMORE VILLAGE TRUSTEE

PRECINCT	49	50	51	52	53	54	55	56	57	58	59	60
AUDUBON 1	0	0	0	0	0	0	0	0	0	0	0	0
AUDUBON 2	0	0	0	0	0	0	0	0	0	0	0	0
BOIS D'ARC 1	0	0	0	0	0	0	0	0	0	0	0	0
BOIS D'ARC 2	0	0	0	0	0	0	0	0	0	0	0	0
BUTLER GROVE	0	0	0	0	0	0	0	0	0	0	0	0
FILLMORE	0	0	0	0	0	0	0	0	0	100	101	21
GRISHAM 1	0	84	32	107	77	76	77	39	54	0	0	0
GRISHAM 2	0	0	0	0	0	0	0	0	0	0	0	0
HARVEL	60	0	0	0	0	0	0	0	0	0	0	0
IRVING 1	0	0	0	0	0	0	0	0	0	0	0	0
IRVING 2	0	0	0	0	0	0	0	0	0	0	0	0
NOKOMIS 1	0	0	0	0	0	0	0	0	0	0	0	0
NOKOMIS 2	0	0	0	0	0	0	0	0	0	0	0	0
NOKOMIS 3	0	0	0	0	0	0	0	0	0	0	0	0
NOKOMIS 4	0	0	0	0	0	0	0	0	0	0	0	0
NOKOMIS 5	0	0	0	0	0	0	0	0	0	0	0	0
ROUNTREE	0	0	0	0	0	0	0	0	0	0	0	0
SOUTH FILLMORE	0	0	0	0	0	0	0	0	0	0	0	0
WALSHVILLE	0	0	0	0	0	0	0	0	0	0	0	0
WITT 1	0	0	0	0	0	0	0	0	0	0	0	0
WITT 2	0	0	0	0	0	0	0	0	0	0	0	0
WITT 3	0	0	0	0	0	0	0	0	0	0	0	0
TOTALS	60	84	32	107	77	76	77	39	54	100	101	21

HOOVER BUSINESS FORMS, INC. 27 IMP. PAT. NO. 3,147,837

MONTGOMERY COUNTY, ILLINOIS-CONSOLIDATED GENERAL ELECTION-DISK 2-APRIL 7, 1981

61-VERN BOWERS FILLMORE VILLAGE TRUSTEE	62-HAROLD D. WISE FILLMORE VILLAGE TRUSTEE	63-PERRY E. WAYNE FILLMORE VILLAGE TRUSTEE
64-JAMES BILLINGSLEY FILLMORE VILLAGE TRUSTEE	65-CIT-RICE V. PHILLIPS BUTLER VILLAGE PRESIDENT	66-CIT-DAVID OSBORN BUTLER VILLAGE CLERK
67-CIT-GERALD D. HAYES BUTLER VILLAGE TRUSTEE - 4 YR.	68-CIT-RUDOLPH WOODEN BUTLER VILLAGE TRUSTEE - 4 YR.	69-CIT-DON L. BOLIARD BUTLER VILLAGE TRUSTEE - 4 YR.
70-CIT-JOE A. GRAY, SR. BUTLER VILLAGE TRUSTEE - 2 YR.	71-BERNARD HOELTING FARMERSVILLE VILLAGE PRESIDENT	72-CAROL LEONARD FARMERSVILLE VILLAGE CLERK

PRECINCT	61	62	63	64	65	66	67	68	69	70	71	72
AUDUBON 1	0	0	0	0	0	0	0	0	0	0	0	0
AUDUBON 2	0	0	0	0	0	0	0	0	0	0	0	0
BOIS D'ARC 1	0	0	0	0	0	0	0	0	0	0	0	0
BOIS D'ARC 2	0	0	0	0	0	0	0	0	0	0	85	87
BUTLER GROVE	0	0	0	0	49	52	53	57	43	49	0	0
FILLMORE	14	101	91	73	0	0	0	0	0	0	0	0
GRISHAM 1	0	0	0	0	0	0	0	0	0	0	0	0
GRISHAM 2	0	0	0	0	0	0	0	0	0	0	0	0
HARVEL	0	0	0	0	0	0	0	0	0	0	0	0
IRVING 1	0	0	0	0	0	0	0	0	0	0	0	0
IRVING 2	0	0	0	0	0	0	0	0	0	0	0	0
NOKOMIS 1	0	0	0	0	0	0	0	0	0	0	0	0
NOKOMIS 2	0	0	0	0	0	0	0	0	0	0	0	0
NOKOMIS 3	0	0	0	0	0	0	0	0	0	0	0	0
NOKOMIS 4	0	0	0	0	0	0	0	0	0	0	0	0
NOKOMIS 5	0	0	0	0	0	0	0	0	0	0	0	0
ROUNTREE	0	0	0	0	0	0	0	0	0	0	0	0
SOUTH FILLMORE	0	0	0	0	0	0	0	0	0	0	0	0
WALSHVILLE	0	0	0	0	0	0	0	0	0	0	0	0
WITT 1	0	0	0	0	0	0	0	0	0	0	0	0
WITT 2	0	0	0	0	0	0	0	0	0	0	0	0
WITT 3	0	0	0	0	0	0	0	0	0	0	0	0
TOTALS	14	101	91	73	49	52	53	57	43	49	85	87

MOORE BUSINESS FORMS, INC. 27 MCF © PAT. NO. 3,425,837

MONTGOMERY COUNTY, ILLINOIS-CONSOLIDATED GENERAL ELECTION-DISK 2-APRIL 7, 1981

73-LOREN VANCE FARMERSVILLE VILLAGE TRUSTEE	74-PATRICK CLARKE FARMERSVILLE VILLAGE TRUSTEE	75-JOE TISCHKAU FARMERSVILLE VILLAGE TRUSTEE
76-CIT-ROBERT E. FOSTER OHLMAN VILLAGE PRESIDENT	77-PEO-CRAIG ALAN FOSTER OHLMAN VILLAGE PRESIDENT	78-CIT-MILDRED I. PIEPER OHLMAN VILLAGE CLERK
79-CIT-MELVIN AUMANN OHLMAN VILLAGE TRUSTEE	80-CIT-LOUIS E. REINCKE OHLMAN VILLAGE TRUSTEE	81-CIT-WENDELL SMITH OHLMAN VILLAGE TRUSTEE
82-PEO-RAY KAMER OHLMAN VILLAGE TRUSTEE	83-PEO-DENNIS AUMANN OHLMAN VILLAGE TRUSTEE	84-PEO-TERRY L. ENGELMAN OHLMAN VILLAGE TRUSTEE

PRECINCT	73	74	75	76	77	78	79	80	81	82	83	84
AUDUBON 1	0	0	0	0	0	0	0	0	0	0	0	0
AUDUBON 2	0	0	0	43	18	56	17	39	47	11	26	44
BOIS D'ARC 1	0	0	0	0	0	0	0	0	0	0	0	0
BOIS D'ARC 2	82	85	83	0	0	0	0	0	0	0	0	0
BUTLER GROVE	0	0	0	0	0	0	0	0	0	0	0	0
FILLMORE	0	0	0	0	0	0	0	0	0	0	0	0
GRISHAM 1	0	0	0	0	0	0	0	0	0	0	0	0
GRISHAM 2	0	0	0	0	0	0	0	0	0	0	0	0
HARVEL	0	0	0	0	0	0	0	0	0	0	0	0
IRVING 1	0	0	0	0	0	0	0	0	0	0	0	0
IRVING 2	0	0	0	0	0	0	0	0	0	0	0	0
NOKOMIS 1	0	0	0	0	0	0	0	0	0	0	0	0
NOKOMIS 2	0	0	0	0	0	0	0	0	0	0	0	0
NOKOMIS 3	0	0	0	0	0	0	0	0	0	0	0	0
NOKOMIS 4	0	0	0	0	0	0	0	0	0	0	0	0
NOKOMIS 5	0	0	0	0	0	0	0	0	0	0	0	0
ROUNTREE	0	0	0	0	0	0	0	0	0	0	0	0
SOUTH FILLMORE	0	0	0	0	0	0	0	0	0	0	0	0
WALSHVILLE	0	0	0	0	0	0	0	0	0	0	0	0
WITT 1	0	0	0	0	0	0	0	0	0	0	0	0
WITT 2	0	0	0	0	0	0	0	0	0	0	0	0
WITT 3	0	0	0	0	0	0	0	0	0	0	0	0
TOTALS	82	85	83	43	18	56	17	39	47	11	26	44

MOORE BUSINESS FORMS, INC. 37 JACKSON HWY. PAT. NO. 3,495,187

MONTGOMERY COUNTY, ILLINOIS-CONSOLIDATED GENERAL ELECTION-DISK 2-APRIL 7, 1981

85-DEM-DEMOCRATIC PARTY
STRAIGHT PARTY

86-REP-REPUBLICAN PARTY
STRAIGHT PARTY

87-DEM-THOMAS ROSKO
WITT SUPERVISOR

88-REP-MINNIE L. CADMAN
WITT CLERK

89-REP-GEORGE TOSCHAK
WITT ASSESSOR

90-REP-DALE E. CLAYTON
WITT HIGHWAY COMMISSIONER

91-DEM-JOSEPH L. CERNY
WITT TRUSTEE

92-DEM-HAROLD W. MILLER
WITT TRUSTEE

93-DEM-LAWRENCE W. HUBER
WITT TRUSTEE

94-DEM-JOHN T. LOWE
WITT TRUSTEE

95-REP-JAMES L. BERTOLINO
WITT TRUSTEE

96-REP-DALE L. MILLER
WITT TRUSTEE

PRECINCT	85	86	87	88	89	90	91	92	93	94	95	96
AUDUBON 1	0	0	0	0	0	0	0	0	0	0	0	0
AUDUBON 2	0	7	0	0	0	0	0	0	0	0	0	0
BOIS D'ARC 1	0	0	0	0	0	0	0	0	0	0	0	0
BOIS D'ARC 2	0	0	0	0	0	0	0	0	0	0	0	0
BUTLER GROVE	0	0	0	0	0	0	0	0	0	0	0	0
FILLMORE	0	0	0	0	0	0	0	0	0	0	0	0
GRISHAM 1	67	0	0	0	0	0	0	0	0	0	0	0
GRISHAM 2	0	0	0	0	0	0	0	0	0	0	0	0
HARVEL	0	0	0	0	0	0	0	0	0	0	0	0
IRVING 1	20	16	0	0	0	0	0	0	0	0	0	0
IRVING 2	13	5	0	0	0	0	0	0	0	0	0	0
NOKOMIS 1	0	0	0	0	0	0	0	0	0	0	0	0
NOKOMIS 2	0	0	0	0	0	0	0	0	0	0	0	0
NOKOMIS 3	0	0	0	0	0	0	0	0	0	0	0	0
NOKOMIS 4	0	0	0	0	0	0	0	0	0	0	0	0
NOKOMIS 5	0	0	0	0	0	0	0	0	0	0	0	0
ROUNTREE	0	0	0	0	0	0	0	0	0	0	0	0
SOUTH FILLMORE	0	0	0	0	0	0	0	0	0	0	0	0
WALSHVILLE	0	0	0	0	0	0	0	0	0	0	0	0
WITT 1	0	0	41	44	41	47	8	37	39	9	48	45
WITT 2	0	0	175	161	126	156	103	150	171	136	84	88
WITT 3	0	0	232	235	186	206	140	218	241	171	128	142
TOTALS	102	30	448	440	353	411	251	405	451	316	260	275

MOORE BUSINESS FORMS, INC. 27 MCP PAT. NO. 3,421,817

MONTGOMERY COUNTY, ILLINOIS-CONSOLIDATED GENERAL ELECTION-DISK 2-APRIL 7, 1981

97-JOYCE SHELTON WITT TWP. LIBRARY TRUSTEE-4 YR.	98-VIRGINIA MASTERS WITT TWP. LIBRARY TRUSTEE-4 YR.	99-WANETA SANFORD WITT TWP. LIBRARY TRUSTEE-4 YR.
100-MARIE HILT WITT TWP. LIBRARY TRUSTEE-4 YR.	101-HANNAH S. NUEHS WITT TWP. LIBRARY TRUSTEE-2 YR.	102-MARYLEE LENTZ WITT TWP. LIBRARY TRUSTEE-2 YR.
103-GLADYS DEAN WITT TWP. LIBRARY TRUSTEE-2 YR.	104-REP-WILLIAM BENTLAGE WALSHVILLE SUPERVISOR	105-DEM-GARY SEABAUGH WALSHVILLE CLERK
106-REP-STEVEN D. HAMBY WALSHVILLE CLERK	107-REP-EVERETT L. SCHOEN WALSHVILLE HIGHWAY COMMISSIONER	108-DEM-RICHARD J. DURBIN WALSHVILLE TRUSTEE

PRECINCT	97	98	99	100	101	102	103	104	105	106	107	108
AUDUBON 1	0	0	0	0	0	0	0	0	0	0	0	0
AUDUBON 2	0	0	0	0	0	0	0	0	0	0	0	0
BOIS D'ARC 1	0	0	0	0	0	0	0	0	0	0	0	0
BOIS D'ARC 2	0	0	0	0	0	0	0	0	0	0	0	0
BUTLER GROVE	0	0	0	0	0	0	0	0	0	0	0	0
FILLMORE	0	0	0	0	0	0	0	0	0	0	0	0
GRISHAM 1	0	0	0	0	0	0	0	0	0	0	0	0
GRISHAM 2	0	0	0	0	0	0	0	0	0	0	0	0
HARVEL	0	0	0	0	0	0	0	0	0	0	0	0
IRVING 1	0	0	0	0	0	0	0	0	0	0	0	0
IRVING 2	0	0	0	0	0	0	0	0	0	0	0	0
NOKOMIS 1	0	0	0	0	0	0	0	0	0	0	0	0
NOKOMIS 2	0	0	0	0	0	0	0	0	0	0	0	0
NOKOMIS 3	0	0	0	0	0	0	0	0	0	0	0	0
NOKOMIS 4	0	0	0	0	0	0	0	0	0	0	0	0
NOKOMIS 5	0	0	0	0	0	0	0	0	0	0	0	0
ROUNTREE	0	0	0	0	0	0	0	0	0	0	0	0
SOUTH FILLMORE	0	0	0	0	0	0	0	0	0	0	0	0
WALSHVILLE	0	0	0	0	0	0	0	84	67	26	81	74
WITT 1	41	38	44	41	40	40	42	0	0	0	0	0
WITT 2	177	168	167	174	159	157	163	0	0	0	0	0
WITT 3	243	232	235	249	223	223	230	0	0	0	0	0
TOTALS	461	438	446	464	422	420	435	84	67	26	81	74

MOORE BUSINESS FORMS, INC. 27 MCF PAT. NO. 3,428,937

MONTGOMERY COUNTY, ILLINOIS-CONSOLIDATED GENERAL ELECTION-DISK 2-APRIL 7, 1981

109-REP-WALLACE DEVRIES WALSHVILLE TRUSTEE	110-REP-IRVIN GUTHALS WALSHVILLE TRUSTEE	111-REP-DAVID L. COMPTON WALSHVILLE TRUSTEE
112-REP-WALTER EICKMEYER WALSHVILLE TRUSTEE	113-DEM-BARBARA L. CASEY GRISHAM SUPERVISOR	114-DEM-WILMA R. VICENA GRISHAM CLERK
115-DEM-CAMBY CUMPTON GRISHAM HIGHWAY COMMISSIONER	116-NOEL (SHORTY) GRISHAM GRISHAM HIGHWAY COMMISSIONER	117-DEM-JOHN MALISIA GRISHAM TRUSTEE
118-DEM-DONALD BOEHLER GRISHAM TRUSTEE	119-DEM-WALTER H. SCHROEDEL GRISHAM TRUSTEE	120-DEM-GOMER HAVRON GRISHAM TRUSTEE

PRECINCT	109	110	111	112	113	114	115	116	117	118	119	120
AUDUBON 1	0	0	0	0	0	0	0	0	0	0	0	0
AUDUBON 2	0	0	0	0	0	0	0	0	0	0	0	0
BOIS D'ARC 1	0	0	0	0	0	0	0	0	0	0	0	0
BOIS D'ARC 2	0	0	0	0	0	0	0	0	0	0	0	0
BUTLER GROVE	0	0	0	0	0	0	0	0	0	0	0	0
FILLMORE	0	0	0	0	0	0	0	0	0	0	0	0
GRISHAM 1	0	0	0	0	130	141	89	79	155	148	139	139
GRISHAM 2	0	0	0	0	36	34	35	19	44	41	40	40
HARVEL	0	0	0	0	0	0	0	0	0	0	0	0
IRVING 1	0	0	0	0	0	0	0	0	0	0	0	0
IRVING 2	0	0	0	0	0	0	0	0	0	0	0	0
NOKOMIS 1	0	0	0	0	0	0	0	0	0	0	0	0
NOKOMIS 2	0	0	0	0	0	0	0	0	0	0	0	0
NOKOMIS 3	0	0	0	0	0	0	0	0	0	0	0	0
NOKOMIS 4	0	0	0	0	0	0	0	0	0	0	0	0
NOKOMIS 5	0	0	0	0	0	0	0	0	0	0	0	0
RDUNTREE	0	0	0	0	0	0	0	0	0	0	0	0
SOUTH FILLMORE	0	0	0	0	0	0	0	0	0	0	0	0
WALSHVILLE	73	73	44	82	0	0	0	0	0	0	0	0
WITT 1	0	0	0	0	0	0	0	0	0	0	0	0
WITT 2	0	0	0	0	0	0	0	0	0	0	0	0
WITT 3	0	0	0	0	0	0	0	0	0	0	0	0
TOTALS	73	73	44	82	166	175	124	98	199	189	179	179

MOORE BUSINESS FORMS, INC. 27 MCP © PAT. NO. 3,427,827

MONTGOMERY COUNTY, ILLINOIS-CONSOLIDATED GENERAL ELECTION-DISK 2-APRIL 7, 1981

121-BETTY J. SEBESCHAK WALSHVILLE/GRISHAM MUL. TWP. ASSR.	122-DEM-TERRY SOOTS SOUTH FILLMORE SUPERVISOR	123-DEM-MAURICE HIMES SOUTH FILLMORE CLERK
124-REP-GARY WYANT SOUTH FILLMORE CLERK	125-DEM-VERLIN HARVEY SOUTH FILLMORE HIGHWAY COMM.	126-DEM-DONALD EVANS SOUTH FILLMORE TRUSTEE
127-DEM-RONNIE BRANUM SOUTH FILLMORE TRUSTEE	128-DEM-GEORGE BROHAMMER SOUTH FILLMORE TRUSTEE	129-DEM-PIERRE SOOTS SOUTH FILLMORE TRUSTEE
130-REP-DALE NOBBE SOUTH FILLMORE TRUSTEE	131-REP-JOHNIE MEYERS SOUTH FILLMORE TRUSTEE	132-REP-RAYMOND AUSTIN SOUTH FILLMORE TRUSTEE

PRECINCT	121	122	123	124	125	126	127	128	129	130	131	132
AUDUBON 1	0	0	0	0	0	0	0	0	0	0	0	0
AUDUBON 2	0	0	0	0	0	0	0	0	0	0	0	0
BOIS D'ARC 1	0	0	0	0	0	0	0	0	0	0	0	0
BOIS D'ARC 2	0	0	0	0	0	0	0	0	0	0	0	0
BUTLER GROVE	0	0	0	0	0	0	0	0	0	0	0	0
FILLMORE	0	0	0	0	0	0	0	0	0	0	0	0
GRISHAM 1	102	0	0	0	0	0	0	0	0	0	0	0
GRISHAM 2	23	0	0	0	0	0	0	0	0	0	0	0
HARVEL	0	0	0	0	0	0	0	0	0	0	0	0
IRVING 1	0	0	0	0	0	0	0	0	0	0	0	0
IRVING 2	0	0	0	0	0	0	0	0	0	0	0	0
NOKOMIS 1	0	0	0	0	0	0	0	0	0	0	0	0
NOKOMIS 2	0	0	0	0	0	0	0	0	0	0	0	0
NOKOMIS 3	0	0	0	0	0	0	0	0	0	0	0	0
NOKOMIS 4	0	0	0	0	0	0	0	0	0	0	0	0
NOKOMIS 5	0	0	0	0	0	0	0	0	0	0	0	0
ROUNTREE	0	0	0	0	0	0	0	0	0	0	0	0
SOUTH FILLMORE	0	51	42	26	55	46	42	35	30	42	36	22
WALSHVILLE	42	0	0	0	0	0	0	0	0	0	0	0
WITT 1	0	0	0	0	0	0	0	0	0	0	0	0
WITT 2	0	0	0	0	0	0	0	0	0	0	0	0
WITT 3	0	0	0	0	0	0	0	0	0	0	0	0
TOTALS	167	51	42	26	55	46 ✓	42 ✓	35	30	42 ✓	36 ✓	22

MOORE BUSINESS FORMS, INC. 27 400-B PAT. NO. 3,425,937

MONTGOMERY COUNTY, ILLINOIS-CONSOLIDATED GENERAL ELECTION-DISK 2-APRIL 7, 1981

133-REP-RAYMOND DUFF SOUTH FILLMORE TRUSTEE	134-YES SCHOOL DISTRICT #203 PROP.	135-NO SCHOOL DISTRICT #203 PROP.
136-DEM-RUSSELL MERRIMAN FILLMORE SUPERVISOR	137-DEM-EVERETT HOEHN FILLMORE CLERK	138-DEM-DALE HARRISON FILLMORE HIGHWAY COMMISSIONER
139-REP-CURTIS HOPWOOD FILLMORE TRUSTEE	140-REP-WARREN FLOWERS FILLMORE TRUSTEE	141-DEM-BILL CARLOCK FILLMORE TRUSTEE
142-DEM-ORVILLE CRESS FILLMORE TRUSTEE	143-DEM-KENNETH SMITH FILLMORE TRUSTEE	144-DEM-ALLEN McDOWELL FILLMORE TRUSTEE

PRECINCT	133	134	135	136	137	138	139	140	141	142	143	144
AUDUBON 1	0	0	0	0	0	0	0	0	0	0	0	0
AUDUBON 2	0	0	0	0	0	0	0	0	0	0	0	0
BOIS D'ARC 1	0	0	0	0	0	0	0	0	0	0	0	0
BOIS D'ARC 2	0	0	0	0	0	0	0	0	0	0	0	0
BUTLER GROVE	0	0	0	0	0	0	0	0	0	0	0	0
FILLMORE	0	0	0	156	141	132	114	142	109	103	53	40
GRISHAM 1	0	0	0	0	0	0	0	0	0	0	0	0
GRISHAM 2	0	0	0	0	0	0	0	0	0	0	0	0
HARVEL	0	0	0	0	0	0	0	0	0	0	0	0
IRVING 1	0	0	0	0	0	0	0	0	0	0	0	0
IRVING 2	0	0	0	0	0	0	0	0	0	0	0	0
NOKOMIS 1	0	0	0	0	0	0	0	0	0	0	0	0
NOKOMIS 2	0	0	0	0	0	0	0	0	0	0	0	0
NOKOMIS 3	0	0	0	0	0	0	0	0	0	0	0	0
NOKOMIS 4	0	0	0	0	0	0	0	0	0	0	0	0
NOKOMIS 5	0	0	0	0	0	0	0	0	0	0	0	0
ROUNTREE	0	0	0	0	0	0	0	0	0	0	0	0
SOUTH FILLMORE	18	21	22	0	0	0	0	0	0	0	0	0
WALSHVILLE	0	0	0	0	0	0	0	0	0	0	0	0
WITT 1	0	0	0	0	0	0	0	0	0	0	0	0
WITT 2	0	0	0	0	0	0	0	0	0	0	0	0
WITT 3	0	0	0	0	0	0	0	0	0	0	0	0
TOTALS	18	21	22	156	141	132	114 ✓	142 ✓	109 ✓	103 ✓	53	40

MOORE BUSINESS FORMS, INC. 27 MCF © PAT. NO. 3,427,927

MONTGOMERY COUNTY, ILLINOIS-CONSOLIDATED GENERAL ELECTION-DISK 2-APRIL 7, 1981

145-REP-NELSON E. APPLGATE FILLMORE/S. FILLMORE MUL. TWP. ASSR	146-DEM-GARY D. HIMES FILLMORE/S. FILLMORE MUL. TWP. ASSR	147-REP-HERBERT W. SCHMEDEKE ROUNTREE SUPERVISOR
148-DEM-JOHN LAMBERT ROUNTREE CLERK	149-DEM-LEON WARNSING ROUNTREE HIGHWAY COMMISSIONER	150-REP-ROBERT W. CLARK ROUNTREE TRUSTEE
151-REP-EDWARD TUETKEN ROUNTREE TRUSTEE	152-REP-HAROLD H. FRICKE ROUNTREE TRUSTEE	153-DEM-MARLEN LAURENT ROUNTREE TRUSTEE
154-DEM-JUNIOR FRANZEN ROUNTREE TRUSTEE	155-DEM-ROBERT WELLER ROUNTREE TRUSTEE	156-DEM-DON L. WHITE IRVING SUPERVISOR

PRECINCT	145	146	147	148	149	150	151	152	153	154	155	156
AUDUBON 1	0	0	0	0	0	0	0	0	0	0	0	0
AUDUBON 2	0	0	0	0	0	0	0	0	0	0	0	0
BOIS D'ARC 1	0	0	0	0	0	0	0	0	0	0	0	0
BOIS D'ARC 2	0	0	0	0	0	0	0	0	0	0	0	0
BUTLER GROVE	0	0	0	0	0	0	0	0	0	0	0	0
FILLMORE	87	81	0	0	0	0	0	0	0	0	0	0
GRISHAM 1	0	0	0	0	0	0	0	0	0	0	0	0
GRISHAM 2	0	0	0	0	0	0	0	0	0	0	0	0
HARVEL	0	0	0	0	0	0	0	0	0	0	0	0
IRVING 1	0	0	0	0	0	0	0	0	0	0	0	137
IRVING 2	0	0	0	0	0	0	0	0	0	0	0	102
NOKOMIS 1	0	0	0	0	0	0	0	0	0	0	0	0
NOKOMIS 2	0	0	0	0	0	0	0	0	0	0	0	0
NOKOMIS 3	0	0	0	0	0	0	0	0	0	0	0	0
NOKOMIS 4	0	0	0	0	0	0	0	0	0	0	0	0
NOKOMIS 5	0	0	0	0	0	0	0	0	0	0	0	0
ROUNTREE	0	0	71	68	59	67	39	44	55	49	38	0
SOUTH FILLMORE	23	47	0	0	0	0	0	0	0	0	0	0
WALSHVILLE	0	0	0	0	0	0	0	0	0	0	0	0
WITT 1	0	0	0	0	0	0	0	0	0	0	0	0
WITT 2	0	0	0	0	0	0	0	0	0	0	0	0
WITT 3	0	0	0	0	0	0	0	0	0	0	0	0
TOTALS	110	128	71	68	59	67	39	44	55	49	38	239

MOORE BUSINESS FORMS, INC. 77 MCF 9 PAT. NO. 3,145,921

MONTGOMERY COUNTY, ILLINOIS-CONSOLIDATED GENERAL ELECTION-DISK 2-APRIL 7, 1981

157-REP-JESSE DON SATTERLEE IRVING SUPERVISOR	158-DEM-HELEN BRYCE IRVING CLERK	159-REP-ELAINE RANDLE IRVING CLERK
160-DEM-MELVIN SPEARS IRVING HIGHWAY COMMISSIONER	161-REP-FRANK STARR IRVING HIGHWAY COMMISSIONER	162-DEM-LARRY McELROY IRVING TRUSTEE
163-DEM-DEON YOUNG IRVING TRUSTEE	164-DEM-LEO E. MURRAY IRVING TRUSTEE	165-DEM-ROBERT HAYCRAFT IRVING TRUSTEE
166-REP-ELAINE KUETHE IRVING TRUSTEE	167-REP-DOUGLAS GALER IRVING TRUSTEE	168-REP-FRANK NEWBERRY JR. IRVING TRUSTEE

PRECINCT	157	158	159	160	161	162	163	164	165	166	167	168
AUDUBON 1	0	0	0	0	0	0	0	0	0	0	0	0
AUDUBON 2	0	0	0	0	0	0	0	0	0	0	0	0
BOIS D'ARC 1	0	0	0	0	0	0	0	0	0	0	0	0
BOIS D'ARC 2	0	0	0	0	0	0	0	0	0	0	0	0
BUTLER GROVE	0	0	0	0	0	0	0	0	0	0	0	0
FILLMORE	0	0	0	0	0	0	0	0	0	0	0	0
GRISHAM 1	0	0	0	0	0	0	0	0	0	0	0	0
GRISHAM 2	0	0	0	0	0	0	0	0	0	0	0	0
HARVEL	0	0	0	0	0	0	0	0	0	0	0	0
IRVING 1	49	82	101	75	60	145	98	93	71	59	66	89
IRVING 2	27	71	55	74	28	105	84	71	42	39	36	78
NOKOMIS 1	0	0	0	0	0	0	0	0	0	0	0	0
NOKOMIS 2	0	0	0	0	0	0	0	0	0	0	0	0
NOKOMIS 3	0	0	0	0	0	0	0	0	0	0	0	0
NOKOMIS 4	0	0	0	0	0	0	0	0	0	0	0	0
NOKOMIS 5	0	0	0	0	0	0	0	0	0	0	0	0
ROUNTREE	0	0	0	0	0	0	0	0	0	0	0	0
SOUTH FILLMORE	0	0	0	0	0	0	0	0	0	0	0	0
WALSHVILLE	0	0	0	0	0	0	0	0	0	0	0	0
WITT 1	0	0	0	0	0	0	0	0	0	0	0	0
WITT 2	0	0	0	0	0	0	0	0	0	0	0	0
WITT 3	0	0	0	0	0	0	0	0	0	0	0	0
TOTALS	76	153	156	149	88	250	182	164	113	98	102	167

MOORE BUSINESS FORMS, INC. 27 MCP © PAT. NO. 3,427,527

MONTGOMERY COUNTY, ILLINOIS-CONSOLIDATED GENERAL ELECTION-DISK 2-APRIL 7, 1981

169-REP-JAMES RUPPERT
IRVING TRUSTEE

170-REP-JOHN HANKE
BUTLER GROVE SUPERVISOR

171-DEM-RAYMOND EICKHOFF
BUTLER GROVE SUPERVISOR

172-REP-HOWARD KEEPPER
BUTLER GROVE CLERK

173-REP-LANE OSBORN
BUTLER GROVE HIGHWAY COMM.

174-DEM-CHARLES M. HICKS
BUTLER GROVE HIGHWAY COMM.

175-CHARLES M. MCBROOM
BUTLER GROVE HIGHWAY COMM.

176-REP-GLENN NIEHAUS
BUTLER GROVE TRUSTEE

177-REP-ALVIN MULLINS
BUTLER GROVE TRUSTEE

178-REP-ERVIN KIRCHHOFFER
BUTLER GROVE TRUSTEE

179-REP-CHARLES MCFARLIN JR.
BUTLER GROVE TRUSTEE

180-DEM-HORACE HANNER
BUTLER GROVE TRUSTEE

PRECINCT	169	170	171	172	173	174	175	176	177	178	179	180
AUDUBON 1	0	0	0	0	0	0	0	0	0	0	0	0
AUDUBON 2	0	0	0	0	0	0	0	0	0	0	0	0
BOIS D'ARC 1	0	0	0	0	0	0	0	0	0	0	0	0
BOIS D'ARC 2	0	0	0	0	0	0	0	0	0	0	0	0
BUTLER GROVE	0	63	134	167	146	54	4	134	91	75	73	108
FILLMORE	0	0	0	0	0	0	0	0	0	0	0	0
GRISHAM 1	0	0	0	0	0	0	0	0	0	0	0	0
GRISHAM 2	0	0	0	0	0	0	0	0	0	0	0	0
HARVEL	0	0	0	0	0	0	0	0	0	0	0	0
IRVING 1	61	0	0	0	0	0	0	0	0	0	0	0
IRVING 2	19	0	0	0	0	0	0	0	0	0	0	0
NOKOMIS 1	0	0	0	0	0	0	0	0	0	0	0	0
NOKOMIS 2	0	0	0	0	0	0	0	0	0	0	0	0
NOKOMIS 3	0	0	0	0	0	0	0	0	0	0	0	0
NOKOMIS 4	0	0	0	0	0	0	0	0	0	0	0	0
NOKOMIS 5	0	0	0	0	0	0	0	0	0	0	0	0
ROUNTREE	0	0	0	0	0	0	0	0	0	0	0	0
SOUTH FILLMORE	0	0	0	0	0	0	0	0	0	0	0	0
WALSHVILLE	0	0	0	0	0	0	0	0	0	0	0	0
WITT 1	0	0	0	0	0	0	0	0	0	0	0	0
WITT 2	0	0	0	0	0	0	0	0	0	0	0	0
WITT 3	0	0	0	0	0	0	0	0	0	0	0	0
TOTALS	80	63	134	167	146	54	4	134	91	75	73	108

MOORE BUSINESS FORMS, INC. 27 MOF 8 PAT. NO. 3,475,827

MONTGOMERY COUNTY, ILLINOIS-CONSOLIDATED GENERAL ELECTION-DISK 2-APRIL 7, 1981

181-DEM-CHARLES EICKHOFF BUTLER GROVE TRUSTEE	182-DEM-HARRY KLEPPER BUTLER GROVE TRUSTEE	183-DEM-GARY LAURENT BUTLER GROVE TRUSTEE
184-REP-HENRY J. WILSON ROUN. /IRV. /BUT. GR. MUL. TWP. ASSR.	185-DEM-MICHAEL FRANZEN ROUN. /IRV. /BUT. GR. MUL. TWP. ASSR.	186-REP-MARGARET FRICKE NOKOMIS SUPERVISOR
187-D. PETE FOX NOKOMIS SUPERVISOR	188-REP-FRED HECK NOKOMIS CLERK	189-REP-RAY E. WEST NOKOMIS HIGHWAY COMMISSIONER
190-REP-LOUIS BERTOLINO NOKOMIS TRUSTEE	191-REP-HILDA CARROLL NOKOMIS TRUSTEE	192-REP-ROSE B. COSTA NOKOMIS TRUSTEE

PRECINCT	181	182	183	184	185	186	187	188	189	190	191	192
AUDUBON 1	0	0	0	0	0	0	0	0	0	0	0	0
AUDUBON 2	0	0	0	0	0	0	0	0	0	0	0	0
BOIS D'ARC 1	0	0	0	0	0	0	0	0	0	0	0	0
BOIS D'ARC 2	0	0	0	0	0	0	0	0	0	0	0	0
BUTLER GROVE	91	95	86	133	55	0	0	0	0	0	0	0
FILLMORE	0	0	0	0	0	0	0	0	0	0	0	0
GRISHAM 1	0	0	0	0	0	0	0	0	0	0	0	0
GRISHAM 2	0	0	0	0	0	0	0	0	0	0	0	0
HARVEL	0	0	0	0	0	0	0	0	0	0	0	0
IRVING 1	0	0	0	68	91	0	0	0	0	0	0	0
IRVING 2	0	0	0	37	68	0	0	0	0	0	0	0
NOKOMIS 1	0	0	0	0	0	62	12	54	61	56	47	48
NOKOMIS 2	0	0	0	0	0	71	16	78	81	81	71	68
NOKOMIS 3	0	0	0	0	0	110	23	117	119	124	103	112
NOKOMIS 4	0	0	0	0	0	80	17	91	93	90	87	85
NOKOMIS 5	0	0	0	0	0	107	28	112	117	104	110	104
ROUNTREE	0	0	0	7	67	0	0	0	0	0	0	0
SOUTH FILLMORE	0	0	0	0	0	0	0	0	0	0	0	0
WALSHVILLE	0	0	0	0	0	0	0	0	0	0	0	0
WITT 1	0	0	0	0	0	0	0	0	0	0	0	0
WITT 2	0	0	0	0	0	0	0	0	0	0	0	0
WITT 3	0	0	0	0	0	0	0	0	0	0	0	0
TOTALS	91	95	86	247	283	430	96	452	471	455	418	419

MOORE BUSINESS FORMS, INC. 27 MCP PAT. NO. 3,177,877

MONTGOMERY COUNTY, ILLINOIS-CONSOLIDATED GENERAL ELECTION-DISK 2-APRIL 7, 1981

193-REP-DALE KEISER
NOKOMIS TRUSTEE

194-REP-KENNETH GERMAN
AUDUBON SUPERVISOR

195-DEM-DANNY P. ECK
AUDUBON CLERK

196-REP-CLEMENT HUBER
AUDUBON CLERK

197-DEM-CLEM M. SCRIBNER
AUDUBON HIGHWAY COMMISSIONER

198-REP-THOMAS L. THOMPSON
AUDUBON HIGHWAY COMMISSIONER

199-DEM-MALCOLM KROENLEIN
AUDUBON TRUSTEE

200-DEM-LOWELL D. SMITH
AUDUBON TRUSTEE

201-DEM-ROBERT E. BURRIS
AUDUBON TRUSTEE

202-DEM-BRADLEY J. BRANNON
AUDUBON TRUSTEE

203-REP-EUGENIA A. OSBORN
AUDUBON TRUSTEE

204-REP-NANCY K. CROWE
AUDUBON TRUSTEE

PRECINCT	193	194	195	196	197	198	199	200	201	202	203	204
AUDUBON 1	0	89	42	63	29	75	42	45	52	32	52	45
AUDUBON 2	0	111	68	56	27	103	31	23	73	35	92	75
BOIS D'ARC 1	0	0	0	0	0	0	0	0	0	0	0	0
BOIS D'ARC 2	0	0	0	0	0	0	0	0	0	0	0	0
BUTLER GROVE	0	0	0	0	0	0	0	0	0	0	0	0
FILLMORE	0	0	0	0	0	0	0	0	0	0	0	0
GRISHAM 1	0	0	0	0	0	0	0	0	0	0	0	0
GRISHAM 2	0	0	0	0	0	0	0	0	0	0	0	0
HARVEL	0	0	0	0	0	0	0	0	0	0	0	0
IRVING 1	0	0	0	0	0	0	0	0	0	0	0	0
IRVING 2	0	0	0	0	0	0	0	0	0	0	0	0
NOKOMIS 1	49	0	0	0	0	0	0	0	0	0	0	0
NOKOMIS 2	78	0	0	0	0	0	0	0	0	0	0	0
NOKOMIS 3	109	0	0	0	0	0	0	0	0	0	0	0
NOKOMIS 4	86	0	0	0	0	0	0	0	0	0	0	0
NOKOMIS 5	100	0	0	0	0	0	0	0	0	0	0	0
ROUNTREE	0	0	0	0	0	0	0	0	0	0	0	0
SOUTH FILLMORE	0	0	0	0	0	0	0	0	0	0	0	0
WALSHVILLE	0	0	0	0	0	0	0	0	0	0	0	0
WITT 1	0	0	0	0	0	0	0	0	0	0	0	0
WITT 2	0	0	0	0	0	0	0	0	0	0	0	0
WITT 3	0	0	0	0	0	0	0	0	0	0	0	0
TOTALS	422	200	110	119	56	178	73	68	125	67	144	120

MOORE BUSINESS FORMS, INC. 27 MOF 9 PAT. NO. 3,429,827

MONTGOMERY COUNTY, ILLINOIS-CONSOLIDATED GENERAL ELECTION-DISK 2-APRIL 7, 1981

205-REP-JOSEPH SPANNAGEL AUDUBON TRUSTEE	206-REP-MATTHEW CLAVIN AUDUBON TRUSTEE	207-YES AUDUBON TWP. ROAD TAX REF.
208-NO AUDUBON TWP. ROAD TAX REF.	209-YES SCHOOL DISTRICT #8 REFERENDUM	210-NO SCHOOL DISTRICT #8 REFERENDUM
211-DEM-GEORGE F. HINTON NOKOMIS/AUDUBON MUL. TWP. ASSR.	212-REP-LOUIS BUECHSENSCHUETZ NOKOMIS/AUDUBON MUL. TWP. ASSR.	213-DEM-WILLIAM L. BROWN HARVEL SUPERVISOR
214-DEM-GENEVIEVE WILSON HARVEL CLERK	215-DEM-HOWARD "TONY" KRAGER HARVEL HIGHWAY COMMISSIONER	216-DEM-VELMA TOBERMAN HARVEL TRUSTEE

PRECINCT	205	206	207	208	209	210	211	212	213	214	215	216
AUDUBON 1	65	53	51	41	6	5	67	32	0	0	0	0
AUDUBON 2	59	82	66	60	9	19	73	48	0	0	0	0
BOIS D'ARC 1	0	0	0	0	0	0	0	0	0	0	0	0
BOIS D'ARC 2	0	0	0	0	0	0	0	0	0	0	0	0
BUTLER GROVE	0	0	0	0	0	0	0	0	0	0	0	0
FILLMORE	0	0	0	0	0	0	0	0	0	0	0	0
GRISHAM 1	0	0	0	0	0	0	0	0	0	0	0	0
GRISHAM 2	0	0	0	0	0	0	0	0	0	0	0	0
HARVEL	0	0	0	0	0	0	0	0	73	78	84	79
IRVING 1	0	0	0	0	0	0	0	0	0	0	0	0
IRVING 2	0	0	0	0	0	0	0	0	0	0	0	0
NOKOMIS 1	0	0	0	0	0	0	68	7	0	0	0	0
NOKOMIS 2	0	0	0	0	0	0	61	32	0	0	0	0
NOKOMIS 3	0	0	0	0	0	0	91	50	0	0	0	0
NOKOMIS 4	0	0	0	0	0	0	37	62	0	0	0	0
NOKOMIS 5	0	0	0	0	0	0	87	53	0	0	0	0
ROUNTREE	0	0	0	0	0	0	0	0	0	0	0	0
SOUTH FILLMORE	0	0	0	0	0	0	0	0	0	0	0	0
WALSHVILLE	0	0	0	0	0	0	0	0	0	0	0	0
WITT 1	0	0	0	0	0	0	0	0	0	0	0	0
WITT 2	0	0	0	0	0	0	0	0	0	0	0	0
WITT 3	0	0	0	0	0	0	0	0	0	0	0	0
TOTALS	124	135	117	101	15	24	484	284	73	78	84	79

MOORE BUSINESS FORMS, INC. 37 HCP PAT. NO. 3,221,577

MONTGOMERY COUNTY, ILLINOIS-CONSOLIDATED GENERAL ELECTION-DISK 2-APRIL 7, 1981

217-DEM-SHERLYN KOLKHORST HARVEL TRUSTEE	218-DEM-HAROLD J. WEITEKAMP HARVEL TRUSTEE	219-DEM-HARLAN J. BROWN HARVEL TRUSTEE
220-DEM-LEROY HOBSON BOIS D'ARC SUPERVISOR	221-DEM-RUTH AHERIN BOIS D'ARC CLERK	222-DEM-DANNY RIEMANN BOIS D'ARC HIGHWAY COMMISSIONER
223-DEM-RITA DURSTON BOIS D'ARC TRUSTEE	224-DEM-HARVEY ELMORE BOIS D'ARC TRUSTEE	225-DEM-MIKE STIEREN BOIS D'ARC TRUSTEE
226-DEM-LARRY THOMPSON BOIS D'ARC TRUSTEE	227-DEM-RANDALL JOHNSON HARVEL/BOIS D'ARC MUL. TWP. ASSR.	228-MILDRED BARNSTABLE NOKOMIS TWP. LIBRARY DIRECTOR

PRECINCT	217	218	219	220	221	222	223	224	225	226	227	228
AUDUBON 1	0	0	0	0	0	0	0	0	0	0	0	0
AUDUBON 2	0	0	0	0	0	0	0	0	0	0	0	0
BOIS D'ARC 1	0	0	0	21	21	21	21	21	21	21	21	0
BOIS D'ARC 2	0	0	0	99	98	107	99	93	102	99	98	0
BUTLER GROVE	0	0	0	0	0	0	0	0	0	0	0	0
FILLMORE	0	0	0	0	0	0	0	0	0	0	0	0
GRISHAM 1	0	0	0	0	0	0	0	0	0	0	0	0
GRISHAM 2	0	0	0	0	0	0	0	0	0	0	0	0
HARVEL	74	72	74	0	0	0	0	0	0	0	58	0
IRVING 1	0	0	0	0	0	0	0	0	0	0	0	0
IRVING 2	0	0	0	0	0	0	0	0	0	0	0	0
NOKOMIS 1	0	0	0	0	0	0	0	0	0	0	0	53
NOKOMIS 2	0	0	0	0	0	0	0	0	0	0	0	71
NOKOMIS 3	0	0	0	0	0	0	0	0	0	0	0	103
NOKOMIS 4	0	0	0	0	0	0	0	0	0	0	0	70
NOKOMIS 5	0	0	0	0	0	0	0	0	0	0	0	114
ROUNTREE	0	0	0	0	0	0	0	0	0	0	0	0
SOUTH FILLMORE	0	0	0	0	0	0	0	0	0	0	0	0
WALSHVILLE	0	0	0	0	0	0	0	0	0	0	0	0
WITT 1	0	0	0	0	0	0	0	0	0	0	0	0
WITT 2	0	0	0	0	0	0	0	0	0	0	0	0
WITT 3	0	0	0	0	0	0	0	0	0	0	0	0
TOTALS	74	72	74	120	119	128	120	114	123	120	177	411

MOORE BUSINESS FORMS, INC. 97 HCP © PAT. NO. 3,120,327

MONTGOMERY COUNTY, ILLINOIS-CONSOLIDATED GENERAL ELECTION-DISK 2-APRIL 7, 1981

229-RUTH JENKINS NOKOMIS TWP. LIBRARY DIRECTOR	230-JOANN KEELE NOKOMIS TWP. LIBRARY DIRECTOR	231-ESTHER NANTKES NOKOMIS TWP. LIBRARY DIRECTOR
232-ELEANOR OVCA NOKOMIS TWP. LIBRARY DIRECTOR	233-JANET SALE NOKOMIS TWP. LIBRARY DIRECTOR	234-BERNARDINE SLOAN NOKOMIS TWP. LIBRARY DIRECTOR
235-NO CANDIDATES FILED NOKOMIS PARK COMMISSIONER	236-RICHARD TITSWORTH DONNELSON TRUSTEE	237-JOYCE HUBER DONNELSON TRUSTEE
238-VERNE K. VOLKMAR DONNELSON TRUSTEE	239-FRANCIS L. OVERBAUGH DONNELSON TRUSTEE	

PRECINCT	229	230	231	232	233	234	235	236	237	238	239
AUDUBON 1	0	0	0	0	0	0	0	0	0	0	0
AUDUBON 2	0	0	0	0	0	0	0	0	0	0	0
BOIS D'ARC 1	0	0	0	0	0	0	0	0	0	0	0
BOIS D'ARC 2	0	0	0	0	0	0	0	0	0	0	0
BUTLER GROVE	0	0	0	0	0	0	0	0	0	0	0
FILLMORE	0	0	0	0	0	0	0	0	0	0	0
GRISHAM 1	0	0	0	0	0	0	0	0	0	0	0
GRISHAM 2	0	0	0	0	0	0	0	25	26	11	10
HARVEL	0	0	0	0	0	0	0	0	0	0	0
IRVING 1	0	0	0	0	0	0	0	0	0	0	0
IRVING 2	0	0	0	0	0	0	0	0	0	0	0
NOKOMIS 1	45	45	42	47	58	42	0	0	0	0	0
NOKOMIS 2	58	65	70	61	58	61	0	0	0	0	0
NOKOMIS 3	82	87	94	85	92	87	0	0	0	0	0
NOKOMIS 4	59	66	67	60	64	58	0	0	0	0	0
NOKOMIS 5	91	97	101	92	97	93	0	0	0	0	0
ROUNTREE	0	0	0	0	0	0	0	0	0	0	0
SOUTH FILLMORE	0	0	0	0	0	0	0	0	0	0	0
WALSHVILLE	0	0	0	0	0	0	0	0	0	0	0
WITT 1	0	0	0	0	0	0	0	0	0	0	0
WITT 2	0	0	0	0	0	0	0	0	0	0	0
WITT 3	0	0	0	0	0	0	0	0	0	0	0
TOTALS	335	360	374	345	349	341	0	25	26	11	10

MOORE BUSINESS FORMS, INC. 37 MCP PAT. NO. 3,421,827

MOORE BUSINESS FORMS, INC. 27 MCP © PAT. NO. 3,179,877

[Blank shaded area]

[Blank shaded area]

MONTGOMERY COUNTY, ILLINOIS-CONSOLIDATED GENERAL ELECTION-DISK 1-APRIL 7, 1981

[Blank shaded area]

WE, THE UNDERSIGNED CANVASSING BOARD OF THE ABOVE NAMED
ELECTION JURISDICTION DO HEREBY CERTIFY THE FOLLOWING IS A
CORRECT TABULATION OF THE VOTES CAST IN THE DIFFERENT
PRECINCTS IN SAID ELECTION JURISDICTION.

[Blank shaded area]

DATED *April 13 1981*

Atty. Sheridan, Don C. Orr
(NAME AND TITLE)

Robert H. Musyca Rep. C. Chairman
(NAME AND TITLE)

James W. Russell Co. Clerk
(NAME AND TITLE)

[Blank shaded area]

[Blank shaded area]

[Blank shaded area]

[Blank shaded area]

WRITE-IN CANDIDATES VOTES

PRECINCT NAME	OFFICE NAME	NAME OF CANDIDATE	PARTY AFFILIATION	TOTAL VOTES
---------------	-------------	-------------------	-------------------	-------------

EAST FORK 1

EAST FORK 2

	VILLAGE TRUSTEE	EDWARD ROW		2
--	-----------------	------------	--	---

	" "	LAMOINE REEVES		1
--	-----	----------------	--	---

	VILLAGE CLERK	PATRICIA PHILLIPS		2
--	---------------	-------------------	--	---

MOORE BUSINESS FORMS, INC. 77 · MCP © PAT. NO. 3,479,877

MOORE BUSINESS FORMS, INC. 27 MCP PAT. NO. 3,429,877

[Redacted header bar]

PRECINCT NAME OFFICE NAME NAME OF CANDIDATE PARTY AFFILIATION TOTAL VOTES

EAST FORK 3

[Redacted row]

[Redacted row]

[Redacted row]

EAST FORK 4

[Redacted row]


[Redacted row]

[Redacted row]

[Redacted row]

[Redacted row]

MOORE BUSINESS FORMS, INC. 27 MCF © PAT. NO. 3,429,827




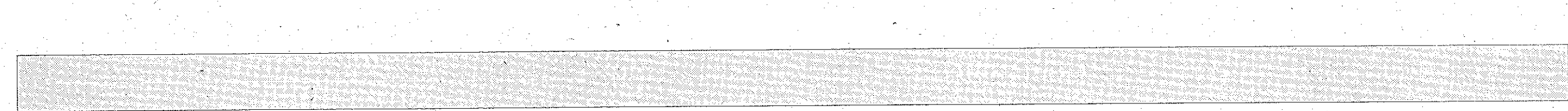


PRECINCT NAME	OFFICE NAME	NAME OF CANDIDATE	PARTY AFFILIATION	TOTAL VOTES
---------------	-------------	-------------------	-------------------	-------------

HILLSBORO 1	TWNSHP CLERK	JERRY KESSLER		9
	TWNSP. Rd. Comm.	RAY A. PRICE		9
	TWNSHP. Sup.	NICK BOURDAMIS		1
	TWNSHP. ASSES.	HAROLD HUBER		1
	TWNSP. TRUSTEE	GEORGE A. W. HALEN		5
	" "	GREGORY MATTHEWS		3
	" "	SANDRA R. ALLEN		3
	" "	WALLY DELONG		3



HILLSBORO 2	Hwy Comm.	RAY A. PRICE		6
	TWSP CLERK	JERRY KESSLER		5
	TWSP. ASSES.	VERNON WASHBURN		2



MOORE BUSINESS FORMS, INC. 27 MCP PAT. NO. 3,429,877

PRECINCT NAME OFFICE NAME NAME OF CANDIDATE PARTY AFFILIATION TOTAL VOTES

PRECINCT NAME	OFFICE NAME	NAME OF CANDIDATE	PARTY AFFILIATION	TOTAL VOTES
HILLSBORO 3	Hwy Comm.	RAY A. PRICE	REP.	12
	CLERK	JERRY KESSLER	REP	13
	TRUSTEE	SANDRA K. ALLEN	REP	8
	TRUSTEE	WALLY DELONG	REP	8
	TRUSTEE	GEORGE WHALEN	REP	10
	TRUSTEE	GREG MATTHEWS	REP	6
	SUPERVISOR	NICK J. BOURDOMIS	REP	2
	ASSESSOR	VERNON R. WASHBURN	REP	2

PRECINCT NAME	OFFICE NAME	NAME OF CANDIDATE	PARTY AFFILIATION	TOTAL VOTES
HILLSBORO 4	Hwy Comm.	RAY A. PRICE		4
	TWSP CLERK	JERRY KESSLER		4
	TWSP. ASSES.	GEORGE WHALEN		2

MOORE BUSINESS FORMS, INC. 77 MCP & PAT. NO. 3,479,877

PRECINCT NAME	OFFICE NAME	NAME OF CANDIDATE	PARTY AFFILIATION	TOTAL VOTES
HILLSBORO 5	Hwy Comm.	Ray A. Price		15
	Townsh. Clerk	Jerry Kessler		14
	Townsh. Supv.	Nick J. Bourdousmis		1
	Trustee	Sandra Allen		4
	"	Wally DeLong		4
	"	George Whalen		5
	"	Jerry Kessler		1
	"	Greg Matthews		2
HILLSBORO 6				
	Townsh. Clerk	Jerry Kessler		10
	Hwy Comm.	Ray A. Price		10
	Townsh. Trust.	George Whalen		3
	Trustee	Sandra Allen		4
	"	Gregory Matthews		2
	"	Allen Price		1
	"	Forest W. DeLong		2
	Townsh. Sup.	Nick Bourdousmis		1

MOORE BUSINESS FORMS, INC. 27 MCP PAT. NO. 3,479,877

[Blacked out header bar]

PRECINCT NAME OFFICE NAME NAME OF CANDIDATE PARTY AFFILIATION TOTAL VOTES

NO. LITCHFIELD 1

*Third Ward
Alderman*

Mary Jeffries

1

[Blacked out row]

[Blacked out row]

[Blacked out row]

NO. LITCHFIELD 2

[Blacked out row]

[Blacked out row]

[Blacked out row]

[Blacked out row]

[Blacked out row]

MOORE BUSINESS FORMS, INC. 27 MCF @ PAT. NO. 3,429,827

[Redacted header row]

PRECINCT NAME OFFICE NAME NAME OF CANDIDATE PARTY AFFILIATION TOTAL VOTES

NO. LITCHFIELD 3

[Redacted row]

[Redacted row]

[Redacted row]

✓ NO. LITCHFIELD 4

[Redacted row]

[Redacted row]

[Redacted row]

[Redacted row]

[Redacted row]

MOORE BUSINESS FORMS, INC. 27 MCP & PAT. NO. 3,429,877

[Redacted header bar]

PRECINCT NAME OFFICE NAME NAME OF CANDIDATE PARTY AFFILIATION TOTAL VOTES

NO. LITCHFIELD 5

[Redacted row]

[Redacted row]

[Redacted row]

NO. LITCHFIELD 6

[Redacted row]

[Redacted row]

[Redacted row]

[Redacted row]

[Redacted row]

MOORE BUSINESS FORMS, INC. 77 MCP © PAT. NO. 3,429,827

[Blank header row]

PRECINCT NAME	OFFICE NAME	NAME OF CANDIDATE	PARTY AFFILIATION	TOTAL VOTES
---------------	-------------	-------------------	-------------------	-------------

PITMAN	Hwy Comm.	Dennis L. Yard	Ind	1
--------	-----------	----------------	-----	---

[Blank row]

[Blank row]

[Blank row]

PRECINCT NAME	OFFICE NAME	NAME OF CANDIDATE	PARTY AFFILIATION	TOTAL VOTES
---------------	-------------	-------------------	-------------------	-------------

RAYMOND				
---------	--	--	--	--

[Blank row]

[Blank row]

[Blank row]

[Blank row]

MOORE BUSINESS FORMS, INC. 27- MKP 10 PAT. NO. 3,429,877

[Redacted header bar]

PRECINCT NAME OFFICE NAME NAME OF CANDIDATE PARTY AFFILIATION TOTAL VOTES

SOUTH LITCHFIELD 1

[Redacted row]

[Redacted row]

[Redacted row]

SOUTH LITCHFIELD 2

[Redacted row]

[Redacted row]

[Redacted row]

[Redacted row]

[Redacted row]

MOORE BUSINESS FORMS, INC. 27 MCP PAT. NO. 3,429,877

[Redacted header row]

PRECINCT NAME	OFFICE NAME	NAME OF CANDIDATE	PARTY AFFILIATION	TOTAL VOTES
---------------	-------------	-------------------	-------------------	-------------

SOUTH LITCHFIELD 3				
--------------------	--	--	--	--

[Redacted row]

[Redacted row]

[Redacted row]

SOUTH LITCHFIELD 4				
--------------------	--	--	--	--

[Redacted row]

[Redacted row]

[Redacted row]

[Redacted row]

[Redacted row]

MOORE BUSINESS FORMS, INC. 27 MCP © PAT. NO. 2,428,877

[Redacted header bar]

PRECINCT NAME OFFICE NAME NAME OF CANDIDATE PARTY AFFILIATION TOTAL VOTES

ZANESVILLE

[Redacted row]

[Redacted row]

[Redacted row]

[Redacted row]

[Redacted row]

[Redacted row]

[Redacted row]

[Redacted row]

[Redacted row]

MOORE BUSINESS FORMS, INC. 37 MCP PAT. NO. 3,429,877

[Redacted]

[Redacted]

MONTGOMERY COUNTY, ILLINOIS-CONSOLIDATED GENERAL ELECTION-DISK 2-APRIL 7, 1981

[Redacted]

WE, THE UNDERSIGNED CANVASSING BOARD OF THE ABOVE NAMED
ELECTION JURISDICTION DO HEREBY CERTIFY THE FOLLOWING IS A
CORRECT TABULATION OF THE VOTES CAST IN THE DIFFERENT
PRECINCTS IN SAID ELECTION JURISDICTION.

[Redacted]

DATED *Apr 13* 19 *81*

W. Sheridan, Demo. Clerk
(NAME AND TITLE)

Robert H. ...
(NAME AND TITLE)

Junie ...
(NAME AND TITLE)

[Redacted]

[Redacted]

[Redacted]

MOORE BUSINESS FORMS, INC. 27 MCP PAT. NO. 3,429,827

--	--	--	--	--

WRITE-IN CANDIDATES VOTES

PRECINCT NAME	OFFICE NAME	NAME OF CANDIDATE	PARTY AFFILIATION	TOTAL VOTES
---------------	-------------	-------------------	-------------------	-------------

AUDUBON 1

--	--	--	--	--

--	--	--	--	--

--	--	--	--	--

--	--	--	--	--

AUDUBON 2

--	--	--	--	--

--	--	--	--	--

--	--	--	--	--

--	--	--	--	--

MOORE BUSINESS FORMS, INC. 27 MCP PAT. NO. 3,429,877

[Blank header row]

PRECINCT NAME OFFICE NAME NAME OF CANDIDATE PARTY AFFILIATION TOTAL VOTES

BOIS D'ARC 1

[Blank row]

[Blank row]

[Blank row]

BOIS D'ARC 2

Village Pres. Thomas Pinnell 1

[Blank row]

[Blank row]

[Blank row]

[Blank row]

[Blank row]

MOORE BUSINESS FORMS, INC. 27 MCF PAT. NO. 3,429,877

[Blank header row]

PRECINCT NAME OFFICE NAME NAME OF CANDIDATE PARTY AFFILIATION TOTAL VOTES

BUTLER GROVE VILLAGE TRUSTEE PETE HENRY CITIZENS 1

[Blank row]

[Blank row]

[Blank row]

FILLMORE

Village Trustee Charles Hallemann 2
Townsh. Comm. George Mayer 1

[Blank row]

[Blank row]

[Blank row]

[Blank row]

MOORE BUSINESS FORMS, INC. 77 MCP PAT. NO. 3,479,877

[Blacked out header row]

PRECINCT NAME OFFICE NAME NAME OF CANDIDATE PARTY AFFILIATION TOTAL VOTES

GRISHAM 1

[Blacked out row]

[Blacked out row]

[Blacked out row]

GRISHAM 2

TRUSTEE EDWARD (BOB) ROW IND. 22

VILLAGE CLERK PATRICIA PHILLIPS IND 24


[Blacked out row]

[Blacked out row]

[Blacked out row]

[Blacked out row]

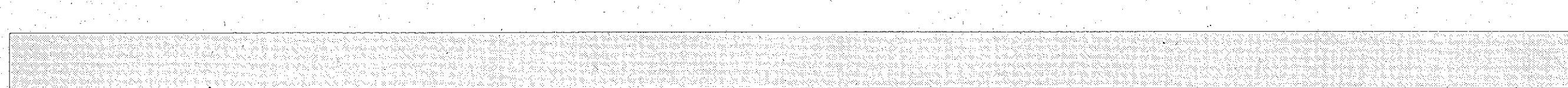
MOORE BUSINESS FORMS, INC. 77 MCF 8 PAT. NO. 3,479,877



PRECINCT NAME	OFFICE NAME	NAME OF CANDIDATE	PARTY AFFILIATION	TOTAL VOTES
HARVEL	Village Pres.	John C. Smith		1
	" "	Gilbert Merkel		8
	" "	Evelyn Lebeck		8
	" "	Ed Bloome		42
	" "	Gauline Gedtrap		52
	" "	Gary Bergschneider		22
	" "	Lamar Haley		22
	Trustee	Hallie Monke		2
	" "	Jim Langheim		1
	" "	Jim Hitchens		5
" "	Gary Kalkhorst		4	
" "	Mary Czekewitz		1	
" "	Fred Moore		33	
" "	John C. Smith, Jr.		6	
" "	George Saram		29	
" "	Homer Bailey		1	
" "	Burl Felty		4	
" "	Marcella Mitts		4	



PRECINCT NAME	OFFICE NAME	NAME OF CANDIDATE	PARTY AFFILIATION	TOTAL VOTES
IRVING 1	Hwy Comm.	Earl Ellis	Ind	51
	Zps. Trustee	Louise Gates	Ind	20



[Blank header bar]

PRECINCT NAME	OFFICE NAME	NAME OF CANDIDATE	PARTY AFFILIATION	TOTAL VOTES
---------------	-------------	-------------------	-------------------	-------------

IRVING 2	VILLAGE TRUSTEE	LOUISE GATES		11
----------	-----------------	--------------	--	----

	TOWNSHIP Hwy Comm	EARL ELLIS		27
--	----------------------	------------	--	----

	TOWNSHIP Hwy Comm	RAYMOND TIMPE		1
--	----------------------	---------------	--	---

[Blank header bar]

[Blank header bar]

PRECINCT NAME	OFFICE NAME	NAME OF CANDIDATE	PARTY AFFILIATION	TOTAL VOTES
---------------	-------------	-------------------	-------------------	-------------

NOKOMIS 1	PRES.	JOHN SIDES		1
-----------	-------	------------	--	---

	VILLAGE CLERK	Lou Ann Johnson		2
--	---------------	-----------------	--	---

[Blank header bar]

[Blank header bar]

[Blank header bar]

[Blank header bar]

MOORE BUSINESS FORMS, INC. 27 MCP & PAT. NO. 3,429,877

[Shaded header bar]

PRECINCT NAME	OFFICE NAME	NAME OF CANDIDATE	PARTY AFFILIATION	TOTAL VOTES
---------------	-------------	-------------------	-------------------	-------------

NOKOMIS 2	<i>Townsh Trustee</i>	<i>Nicholas Plese</i>		<i>2</i>
-----------	-----------------------	-----------------------	--	----------

	<i>Park Comm.</i>	<i>James Reese</i>		<i>4</i>
--	-------------------	--------------------	--	----------

	<i>Park Comm.</i>	<i>Dennis O'Malley</i>		<i>4</i>
--	-------------------	------------------------	--	----------

[Shaded bar]

[Shaded bar]

PRECINCT NAME	OFFICE NAME	NAME OF CANDIDATE	PARTY AFFILIATION	TOTAL VOTES
---------------	-------------	-------------------	-------------------	-------------

[Shaded bar]

[Shaded bar]

[Shaded bar]

[Shaded bar]

[Shaded bar]

MOORE BUSINESS FORMS, INC. 37 MCP & PAT. NO. 3,493,877

[Blank header row]

PRECINCT NAME OFFICE NAME NAME OF CANDIDATE PARTY AFFILIATION TOTAL VOTES

NOKOMIS 4 Park Comm. Jim Funk 1

Park Comm. Eugene E. Johnson 1

[Blank row]

[Blank row]

[Blank row]

NOKOMIS 5

PARK BOARD Fred Banner 1

[Blank row]

[Blank row]

[Blank row]

[Blank row]

[Blank row]

MOORE BUSINESS FORMS, INC. 27 MCF PAT. NO. 3,429,827

[Blank header bar]

PRECINCT NAME OFFICE NAME NAME OF CANDIDATE PARTY AFFILIATION TOTAL VOTES

ROUNTREE Hwy. Comm. Dean Lester 4

 Twnsp. Trustee Carol Hagemeyer 2

 Twnsp. Trustee Kenny Folberts 1

[Blank header bar]

[Blank header bar]

SOUTH FILLMORE

[Blank header bar]

[Blank header bar]

[Blank header bar]

[Blank header bar]

[Blank header bar]

MOORE BUSINESS FORMS, INC. 27 MCP PAT. NO. 3,429,877

[Blank header row]

PRECINCT NAME OFFICE NAME NAME OF CANDIDATE PARTY AFFILIATION TOTAL VOTES

WALSHVILLE *Multe*
Townsh. Asses. *Tom Miller* *28*

Village Pres. *Mary Hughes* *4*

Village Trustee *Victor Volentini* *1*

Hwy Comm. *Larry Marburger* *2*

[Blank row]

[Blank row]

WITT 1

[Blank row]

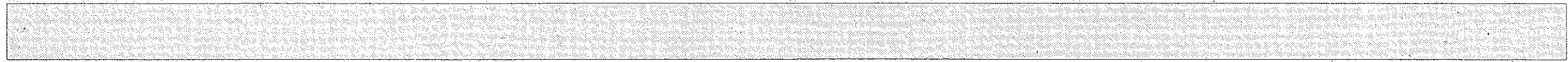
[Blank row]

[Blank row]

[Blank row]

[Blank row]


MOORE BUSINESS FORMS, INC. 27 MCP PAT. NO. 3,429,827



PRECINCT NAME	OFFICE NAME	NAME OF CANDIDATE	PARTY AFFILIATION	TOTAL VOTES
---------------	-------------	-------------------	-------------------	-------------

WITT 2	City Treasurer	Sheryl Smith		2
--------	----------------	--------------	--	---

	City Treasurer	Sherri Smith		1
--	----------------	--------------	--	---


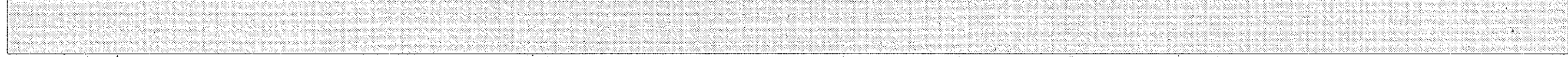


WITT 3				
--------	--	--	--	--

	Alderman Ward 1	Mike Jones		5
--	-----------------	------------	--	---

	City Treasurer	Sheryl Smith		16
--	----------------	--------------	--	----

	Town Clerk	Sheryl Smith		1
--	------------	--------------	--	---



MULTI/TOWNSHIP

AUDBON/NOKOMIS George Hinton ~~484~~ 484
 Louis Bueschsenschuetz 284

BOIS D'ARC/HARVEL Randall Johnson 177

FILLMORE/SOUTHFILLMORE Gary D. Himes ~~110~~ 128
 Nelson E. Applegate ~~128~~ 110

GRISHAM/WALSHVILLE Betty Sebeschak 167
 (write-in) Tom Miller 28

BUTLER GROVE/IRVING/ROUNTREE Michael Franzen 283
 Henry W. Wilson 247

PITMAN/ZANESVILLE John L. Welsh 213
 Henry W. Martin 190

WRITE-IN

GRISHAM/WALSHVILLE Tom Miller 28

ABSTRACT OF RETURNS

of an election held April 7 19 81

in and for Multi-Township Assessors --various units
(Governmental Unit)

The undersigned canvassing board of the above mentioned Governmental Unit has met and canvassed the precinct returns of the aforesaid election.

Upon completion thereof we hereby set down the following abstract of votes received by the candidates for the offices listed:

OFFICE	CANDIDATE	VOTES RECEIVED
AUDUBON/NOKOMIS Multi-township Assessor	George Hinton	484
	Louis Bueschsenschuetz	284
BOIS D'ARC/HARVEL Multi-township Assessor	Randall Johnson	177
FILLMORE/SOUTH FILLMORE Multi-township Assessor	Gary D. Himes	128
	Nelson E. Applegate	110
GRISHAM/WALSHVILLE Multi-township Assessor	Betty Sebeschak	167
	Tom Miller	28
BUTLER GROVE/IRVING/ROUNTREE Multi-township Assessor	Michael Franzen	283
	Henry J. Wilson	247
PITMAN/ZANESVILLE Multi-township Assessor	John L. Welsh	213
	Henry W. Martin	190

All of which is hereby certified.

Apr. 13, 1981
(Date)

Signed Ann Sheridan, Chairman
Democratic Central Committee
Signed Robert W. ...
Republican Central Committee
Signed James W. ...
County Clerk

Note: "Each local canvassing board shall immediately transmit a signed copy or original duplicate of its completed abstract of votes to each election authority having jurisdiction over any of the territory of the respective political subdivision, and to the State Board of Elections . . ." Chapter 46, Paragraph 22-18, Illinois Revised Statutes.