

MODEL: SHT-9689-EXHIBIT-plan-A10 (Sheet)  
 FILE NAME: C:\SP\WHKS & CO\Jobs-Spring - Projects\Montgomery County\9689 - Walshville Bypass\CADD Data\Sheets\9689-EXHIBIT-PI-plan-A10.dgn

design firm  
 no. 184001036  
**whks**  
 engineers + planners + land surveyors

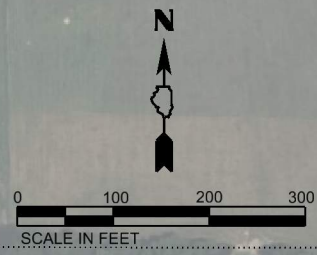
USER NAME = ljones	DESIGNED - LNJ	REVISED -
	DRAWN - LNJ	REVISED -
PLOT SCALE = 0.16666633' / in.	CHECKED - RKA	REVISED -
PLOT DATE = 7/18/2024	DATE -	REVISED -

**MONTGOMERY  
 COUNTY HIGHWAY DEPARTMENT**

**EXISTING ALIGNMENT  
 WALSHVILLE TRAIL (CH11) IMPROVEMENT PROJECT - CONCEPT PLAN**

SCALE: 1"=100'    SHEET 1    OF 0    SHEETS    STA.    TO STA.

CH RTE.	SECTION	COUNTY	TOTAL SHEETS	SHEET NO.
11	20-00144-00-FP	MONTGOMERY		ALT-0
CONTRACT NO.				
ILLINOIS FED. AID PROJECT				



APPROXIMATE VILLAGE LIMITS

☉ HAMBY LN REALIGNMENT

COUNTY RD 600 E

☉ EXISTING CH 11

HAMBY LN

☉ A ST REALIGNMENT

A ST

☉ 3RD ST REALIGNMENT

2ND ST

3RD ST

☉ ALTERNATE #1 CH 11

CHURCH ST

☉ CHURCH ST REALIGNMENT

R 250.00'

R 250.00'

1ST ST

C ST

BROADWAY ST

RAILROAD

PEARL ST

LOCUST ST

☉ EXISTING CH 11

APPROXIMATE VILLAGE LIMITS

COUNTY RD 450 E

DESIGN CRITERIA:  
30 MPH DESIGN SPEED  
4% EMAX SUPERELEVATION RATE

MODEL: SHT\_9689-EXHIBIT-plan-A11 [Sheet]  
FILE NAME: C:\SP\WHKS & CO\Jobs-Spring - Projects\Montgomery County\9689 - Walshville Bypass\CADD Data\Sheets\9689-EXHIBIT-Pl-plan-A11.dgn



USER NAME	= ljones	DESIGNED	- LNJ	REVISED	-
DRAWN	- LNJ	REVISIONS	-	DATE	-
PLOT SCALE	= 0.16666633' / in.	CHECKED	- RKA	REVISED	-
PLOT DATE	= 7/18/2024	DATE	-	REVISED	-

**MONTGOMERY  
COUNTY HIGHWAY DEPARTMENT**

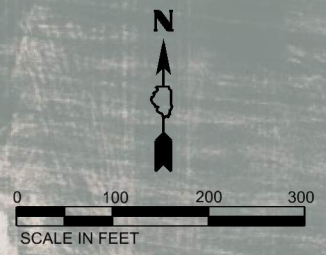
**ALTERNATIVE 1  
WALSHVILLE TRAIL (CH11) IMPROVEMENT PROJECT - CONCEPT PLAN**

SCALE: 1"=100' SHEET 2 OF 0 SHEETS STA. TO STA.

CH RTE.	SECTION	COUNTY	TOTAL SHEETS	SHEET NO.
11	20-00144-00-FP	MONTGOMERY		ALT-1
CONTRACT NO.				

ILLINOIS FED. AID PROJECT

MODEL: SHT-9689-EXHIBIT-plan-A12 [Sheet]  
 FILE NAME: C:\SP\WHKS & CO\Jobs-Spring - Projects\Montgomery County\9689 - CADD Data\Sheets\9689-EXHIBIT-Pl-plan-A12.dgn



DESIGN CRITERIA:  
 30 MPH DESIGN SPEED  
 4% EMAX SUPERELEVATION RATE



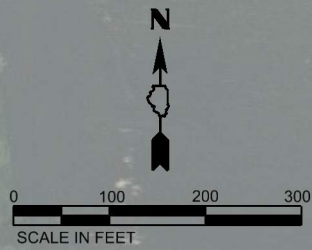
USER NAME = ljones	DESIGNED - LNJ	REVISED -
PLOT SCALE = 0.16666633' / in.	DRAWN - LNJ	REVISED -
PLOT DATE = 7/18/2024	CHECKED - RKA	REVISED -
	DATE -	REVISED -

**MONTGOMERY  
 COUNTY HIGHWAY DEPARTMENT**

**ALTERNATIVE 2  
 WALSHVILLE TRAIL (CH11) IMPROVEMENT PROJECT - CONCEPT PLAN**

SCALE: 1"=100'    SHEET 3    OF 0    SHEETS    STA.    TO STA.

CH RTE.	SECTION	COUNTY	TOTAL SHEETS	SHEET NO.
11	20-00144-00-FP	MONTGOMERY		ALT-2
CONTRACT NO.				
ILLINOIS FED. AID PROJECT				



APPROXIMATE VILLAGE LIMITS

COUNTY RD 600 E    C EXISTING CH 11

HAMBY LN

C HAMBY LN REALIGNMENT - OPTION A

C A ST REALIGNMENT - OPTION A

A ST

C 3RD ST REALIGNMENT - OPTION B

APPROXIMATE VILLAGE LIMITS

CHURCH ST

2ND ST

3RD ST

C CHURCH ST REALIGNMENT - OPTION B

C ST

C C ST REALIGNMENT - OPTION A

C BROADWAY ST REALIGNMENT OPTION A & OPTION B

LOCUST ST    C EXISTING CH 11

C ALTERNATE #3 CH 11

C COUNTY RD 450 E REALIGNMENT OPTION A & OPTION B

COUNTY RD 450 E

DESIGN CRITERIA:  
50 MPH DESIGN SPEED  
4% EMAX SUPERELEVATION RATE

SIDE ROAD TIE-IN OPTIONS:  
OPTION A: RE-ESTABLISH ALL EXISTING SIDE ROAD ACCESS POINTS.  
OPTION B: ESTABLISH A NEW ACCESS POINT BY EXTENDING CHURCH ST. RE-ESTABLISH SIDE ROAD ACCESS POINTS THAT CHURCH ST EXTENSION DOES NOT COVER. REMOVE UNUSED ROADWAY.

POTENTIAL ROADWAY TO BE REMOVED WITH OPTION B.

MODEL: SHT-9689-EXHIBIT-plan-A13 (Sheet)  
FILE NAME: C:\SP\WHKS & CO\Jobs-Spring - Projects\Montgomery County\9689 - Walshville Bypass\CADD Data\Sheets\9689-EXHIBIT-Pl-plan-A13.dgn



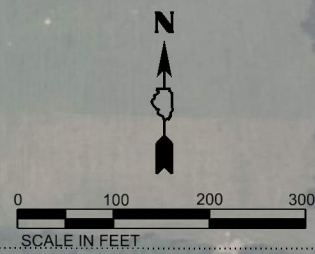
USER NAME = ljones	DESIGNED - LNJ	REVISED -
PLOT SCALE = 0.16666633' / in.	DRAWN - LNJ	REVISED -
PLOT DATE = 7/18/2024	CHECKED - RKA	REVISED -
	DATE -	REVISED -

**MONTGOMERY COUNTY HIGHWAY DEPARTMENT**

**ALTERNATIVE 3 WALSHVILLE TRAIL (CH11) IMPROVEMENT PROJECT - CONCEPT PLAN**

SCALE: 1"=100'    SHEET 4 OF 0 SHEETS    STA. TO STA.

CH RTE.	SECTION	COUNTY	TOTAL SHEETS	SHEET NO.
11	20-00144-00-FP	MONTGOMERY		ALT-3
CONTRACT NO.				
ILLINOIS FED. AID PROJECT				



APPROXIMATE VILLAGE LIMITS

**DESIGN CRITERIA:**  
 40 MPH DESIGN SPEED  
 4% EMAX SUPERELEVATION RATE

**SIDE ROAD TIE-IN OPTIONS:**  
 OPTION A: RE-ESTABLISH ALL EXISTING SIDE ROAD ACCESS POINTS.  
 OPTION B: ESTABLISH A NEW ACCESS POINT BY EXTENDING CHURCH ST.  
 RE-ESTABLISH SIDE ROAD ACCESS POINTS THAT CHURCH ST EXTENSION DOES NOT COVER. REMOVE UNUSED ROADWAY.

POTENTIAL ROADWAY TO BE REMOVED WITH OPTION B.

MODEL: SHT-9689-EXHIBIT-plan-A14 [Sheet] FILE NAME: C:\SP\WHKS & CO\Jobs-Spring - Projects\Montgomery County\9689 - Walshville Bypass\CADD Data\Sheets\9689-EXHIBIT-PI-plan-A14.dgn



USER NAME	= ljones	DESIGNED	- LNJ	REVISED	-
PLOT SCALE	= 0.16666633' / in.	DRAWN	- LNJ	REVISED	-
PLOT DATE	= 7/18/2024	CHECKED	- RKA	REVISED	-
		DATE	-	REVISED	-

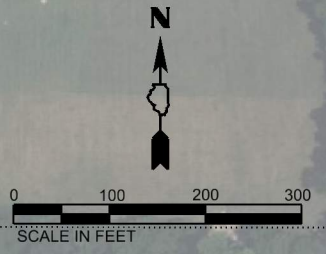
**MONTGOMERY  
COUNTY HIGHWAY DEPARTMENT**

**ALTERNATIVE 4  
WALSHVILLE TRAIL (CH11) IMPROVEMENT PROJECT - CONCEPT PLAN**

SCALE: 1"=100' SHEET 5 OF 0 SHEETS STA. TO STA.

CH RTE.	SECTION	COUNTY	TOTAL SHEETS	SHEET NO.
11	20-00144-00-FP	MONTGOMERY	0	ALT-4
CONTRACT NO.				

ILLINOIS FED. AID PROJECT



APPROXIMATE VILLAGE LIMITS

☐ HAMBY LN REALIGNMENT  
OPTION A & OPTION B

R 250.00'  
COUNTY RD 600 E  
☐ EXISTING CH 11

A ST

☐ A ST REALIGNMENT - OPTION A

CHURCH ST

☐ CHURCH ST REALIGNMENT - OPTION B

APPROXIMATE VILLAGE LIMITS  
☐ ALTERNATE #4A CH 11

BROADWAY ST

☐ BROADWAY ST REALIGNMENT  
OPTION A & OPTION B

☐ C ST REALIGNMENT - OPTION A

PEARL ST

DESIGN CRITERIA:  
40 MPH DESIGN SPEED  
4% EMAX SUPERELEVATION RATE

☐ EXISTING CH 11

☐ ALTERNATE #4A CH 11

☐ COUNTY RD 450 E REALIGNMENT  
OPTION A & OPTION B

ELEVATOR TRAIL

COUNTY RD 450 E

SIDE ROAD TIE-IN OPTIONS:  
OPTION A: RE-ESTABLISH ALL EXISTING SIDE ROAD ACCESS POINTS.  
OPTION B: ESTABLISH A NEW ACCESS POINT BY EXTENDING CHURCH ST.  
RE-ESTABLISH SIDE ROAD ACCESS POINTS THAT CHURCH ST EXTENSION  
DOES NOT COVER. REMOVE UNUSED ROADWAY.

☐ POTENTIAL ROADWAY TO BE REMOVED WITH OPTION B.

MODEL: SHT-9689-EXHIBIT-plan-A4A (Sheet)  
FILE NAME: C:\SP\WHKS & CO\Jobs-Spring - Projects\Montgomery County\9689 - Walshville Bypass\CADD Data\Sheets\9689-EXHIBIT-Pl-plan-A4A.dgn



USER NAME	= ljones	DESIGNED	-	REVISED	-
DRAWN	-	REVISIONS	-	DATE	-
PLOT SCALE	= 0.16666633' / in.	CHECKED	= RKA	REVISED	-
PLOT DATE	= 7/18/2024	DATE	-	REVISED	-

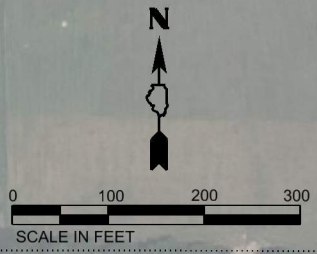
MONTGOMERY  
COUNTY HIGHWAY DEPARTMENT

ALTERNATIVE 4A  
WALSHVILLE TRAIL (CH11) IMPROVEMENT PROJECT - CONCEPT PLAN

SCALE: 1"=100' SHEET 6 OF 0 SHEETS STA. TO STA.

CH RTE.	SECTION	COUNTY	TOTAL SHEETS	SHEET NO.
11	20-00144-00-FP	MONTGOMERY		ALT-4A
CONTRACT NO.				

ILLINOIS FED. AID PROJECT



APPROXIMATE VILLAGE LIMITS



**DESIGN CRITERIA:**  
 30 MPH DESIGN SPEED  
 4% EMAX SUPERELEVATION RATE

**SIDE ROAD TIE-IN OPTIONS:**  
 POTENTIAL ROADWAY TO BE REMOVED.

MODEL: SHT-9689-EXHIBIT-plan-Alt5 (Sheet) FILE NAME: C:\SP\WHKS & CO\Jobs-Spring - Projects\Montgomery County\9689 - Walshville Bypass\CADD Data\Sheets\9689-EXHIBIT-Pl-plan-Alt5.dgn



USER NAME = ljones	DESIGNED - LNJ	REVISED -
PLOT SCALE = 0.16666633' / in.	DRAWN - LNJ	REVISED -
PLOT DATE = 7/18/2024	CHECKED - RKA	REVISED -
	DATE -	REVISED -

**MONTGOMERY COUNTY HIGHWAY DEPARTMENT**

**ALTERNATIVE 5 WALSHVILLE TRAIL (CH11) IMPROVEMENT PROJECT - CONCEPT PLAN**

SCALE: 1"=100' SHEET 7 OF 0 SHEETS STA. TO STA.

CH RTE.	SECTION	COUNTY	TOTAL SHEETS	SHEET NO.
11	20-00144-00-FP	MONTGOMERY		ALT-5
CONTRACT NO.				
ILLINOIS FED. AID PROJECT				